

NOTICE!!

These documents have been scanned!

Do not place un-scanned documents beneath this notice!

Do not remove this notice from this file!

GPO Jacket No. 560-102
Print Order 61540
Rise Business Services, LLC
Job=AZ15 5/28/2019



Box Number= AZ15090



Claim Begin-End: AMC382759-AMC382772

1 Initial Receipt



AZ15090-6

AMC381882-AMC383274

United States Department of the Interior
Bureau of Land Management
 BUSINESS & SUPPORT SVCS DIV
 ONE N CENTRAL AVE SUITE 800
 PHOENIX, AZ 85004 -4427
 Phone: (602) 417-9200

Receipt

No:

1484630

Transaction #: 1534411		ENTERED INTO COMPUTER	
Date of Transaction: 05/03/2007		MAY 17 2007 <i>FB</i>	
CUSTOMER:	GERALD GORDAN PO BOX 378 BROOK, IN 47922		

LINE #	QTY	DESCRIPTION	REMARKS	UNIT PRICE	TOTAL
1	14.00	LOCATABLE MINERALS / MINING CLAIMS- NEW, UNADJUD, ONE OR MORE AUTH NOS / NEW MINING CLAIM PROCESSING FEE \$15 (1930) CASES: AMC382759/\$15.00, AMC382760/\$15.00, AMC382761/\$15.00, AMC382762/\$15.00, AMC382763/ \$15.00, AMC382764/\$15.00, AMC382765/\$15.00, AMC382766/\$15.00, AMC382767/\$15.00, AMC382768/ \$15.00, AMC382769/\$15.00, AMC382770/\$15.00, AMC382771/\$15.00, AMC382772/\$15.00		- n/a -	210.00
2	14.00	LOCATABLE MINERALS / MINING CLAIMS- NEW, UNADJUD, ONE OR MORE AUTH NOS / NEW MINING CLAIM LOCATION FEE \$30 (1993) CASES: AMC382759/\$30.00, AMC382760/\$30.00, AMC382761/\$30.00, AMC382762/\$30.00, AMC382763/ \$30.00, AMC382764/\$30.00, AMC382765/\$30.00, AMC382766/\$30.00, AMC382767/\$30.00, AMC382768/ \$30.00, AMC382769/\$30.00, AMC382770/\$30.00, AMC382771/\$30.00, AMC382772/\$30.00		- n/a -	420.00
3	14.00	LOCATABLE MINERALS / MINING CLAIMS- NEW, UNADJUD, ONE OR MORE AUTH NOS / NEW MINING CLM MAINT FEE \$125 (1993) CASES: AMC382759/\$125.00, AMC382760/\$125.00, AMC382761/\$125.00, AMC382762/\$125.00, AMC382763/ \$125.00, AMC382764/\$125.00, AMC382765/\$125.00, AMC382766/\$125.00, AMC382767/\$125.00, AMC382768/ \$125.00, AMC382769/\$125.00, AMC382770/\$125.00, AMC382771/\$125.00, AMC382772/\$125.00	MAINT 2007 (14)	- n/a -	1750.00
TOTAL:					\$2,380.00

PAYMENT INFORMATION

NOTE: Items will appear on credit card statement as "Bureau of Land Management".

1	AMOUNT:	\$2,380.00	POSTMARKED:	N/A
---	----------------	------------	--------------------	-----

TYPE:	CREDIT CARD	RECEIVED:	05/03/2007
NAME:	GORDAN, GERALD PO BOX 378 BROOK IN 47922		
CARD NO:	XXXXXXXXXXXX7972	AUTH CODE:	00390B
NAME ON CARD:	TAHARA BROWN		
EXPIRES:	03/31/2009		
SIGNATURE:			

REMARKS

This receipt was generated by the automated BLM Collections and Billing System and is a paper representation of a portion of the official electronic record contained therein.

NOTICE!!

These documents have been scanned!

Do not place un-scanned documents beneath this notice!

Do not remove this notice from this file!

GPO Jacket No. 560-102
Print Order 61540
Rise Business Services, LLC
Job=AZ15 5/28/2019



Box Number= AZ15090



Claim Begin-End: AMC382759-AMC382772

2 Correspondence



AZ15090-6

AMC381882-AMC383274



United States Department of the Interior



BUREAU OF LAND MANAGEMENT

Arizona State Office

One North Central Avenue, Suite 800

Phoenix, Arizona 85004-4427

www.blm.gov/az/

DEC 18 2018

In Reply Refer To:
3830 (9200) PB
AMC382759

CERTIFIED MAIL - RETURN RECEIPT REQUESTED No. 9214 8901 9403 8376 3499 72

DECISION

PAUL M YACK and ROBIN L FORD-YACK :
PO BOX 81714 :
LINCOLN, NE 68501-1714 :

This decision affects those claims
shown in the block below.

AMC382772
CROWN POINT

MINING CLAIMS DECLARED FORFEITED

The mining claims listed above have been declared forfeited as of September 1, 2018, for failure to timely file the required maintenance fee payment or small miner's maintenance fee waiver (waiver).

Claimants are required to pay an annual non-refundable maintenance fee of \$155 per 20 acres or portion thereof, or submit a waiver, on or before September 1 of each year. These requirements were established by 30 U.S.C. 28f-1, as amended, and 43 CFR 3834 and 3835.

Our records do not show receipt of a maintenance fee payment or small miner waiver filed on or before the due date. Therefore, the claims listed above are forfeited.

Reclamation Requirements

This decision does not relieve you of the liability for reclamation of all areas disturbed by your activities on lands covered by the subject mining claim(s) and/or site(s). After you complete the reclamation, you must notify the authorized officer of the appropriate surface managing agency so that the authorized officer may conduct a final site inspection and determine whether you may

be released from liability. If you fail to reclaim the land to the satisfaction of the authorized officer, the surface management agency may cite you for noncompliance under its surface management regulations. For land administered by the Bureau of Land Management (BLM), if you fail to reclaim the land to the satisfaction of the authorized officer as required in 43 CFR Subpart 3809, the BLM will issue an order of noncompliance under 43 CFR 3809.601(a). If you fail to comply with the non-compliance order, BLM may take further action under 43 CFR 3809.604. Failure to conduct reclamation is a prohibited act that may subject you to criminal penalties. See 43 CFR 3809.605(h) and 43 CFR 3809.700.

Appeal Procedures

This decision may be appealed to the Interior Board of Land Appeals, Office of the Secretary, in accordance with the regulations contained in 43 CFR, Part 4, and the enclosed Form 1842-1. If an appeal is taken, your notice of appeal must be filed in this office (at the above address) within 30 days from receipt of this decision. The appellant has the burden of showing that the decision appealed from is in error.


If you wish to file a petition pursuant to regulation 43 CFR 4.21 (58 FR 4939; January 19, 1993) for a stay of the effectiveness of this decision during the time that your appeal is being reviewed by the Board, the petition for a stay must accompany your notice of appeal. A petition for a stay is required to show sufficient justification based on the standards listed below. Copies of the notice of appeal and petition for a stay **must** also be submitted to each party named in this decision and to the Interior Board of Land Appeals and to the appropriate Office of the Solicitor (see 43 CFR 4.413) at the same time the original documents are filed with this office. If you request a stay, you have the burden of proof to demonstrate that a stay should be granted.

Standards for Obtaining a Stay

Except as otherwise provided by law or other pertinent regulation, a petition for a stay of a decision pending appeal shall show sufficient justification based on the following standards:

- (1) The relative harm to the parties if the stay is granted or denied,
- (2) The likelihood of the appellant's success on the merits,
- (3) The likelihood of immediate and irreparable harm if the stay is not granted, and
- (4) Whether the public interest favors granting the stay.

Please include your AMC serial number(s) on all correspondence. If additional information is required, please call Pauline Brown at 602-417-9360.



Lucas Lucero
Deputy State Director
Lands, Minerals, and Energy Division

Enclosure

8200CAWG

382759:PB

CERTIFIED MAIL™

PHOENIX

neopost

20/2018
POSTAGE

\$05.63⁰⁰

US OFFICIAL MAIL
\$300 Penalty
For Private Use
ZIP 85004
041L11101433

USPS CERTIFIED MAIL

US Department of the Interior
Bureau of Land Management
1 N Central Ave Ste 800
Phoenix, AZ 85004



0011 0001 0400 0076 2400 72

PHOENIX, ARIZONA

2019 JAN 28 A 10:01

RECEIVED
BLM AZ STATE OFFICE

PAUL M YACK AND ROBIN L FORD-YACK
PO BOX 81714
LINCOLN NE 68501-1714


NIXIE 850 NFE 1 18I0012/20/18

RETURN TO SENDER
NOT DELIVERABLE AS ADDRESSED
UNABLE TO FORWARD

BC: 85004442700 *1814-02741-20-19

11 54809216793342

68501-1714
850044427





Date Produced: 12/31/2018

ConnectSuite Inc.:

The following is the delivery information for Certified Mail™/RRE item number 9214 8901 9403 8376 3499 72. Our records indicate that this item was delivered on 12/27/2018 at 11:42 a.m. in PHOENIX, AZ 85004. The scanned image of the recipient information is provided below.

Signature of Recipient :

Delivery Section	
Signature	X Rita L. Hunter
Printed Name	Rita L Hunter c/o Bureau of Land Management

Address of Recipient :

Delivery Address	1 N CENTRAL STE 8000
------------------	----------------------

Thank you for selecting the Postal Service for your mailing needs. If you require additional assistance, please contact your local post office or Postal Service representative.

Sincerely,
United States Postal Service

The customer reference number shown below is not validated or endorsed by the United States Postal Service. It is solely for customer use.

Customer Reference Number: C1128145.6489308



United States Department of the Interior
Office of Hearings and Appeals
Interior Board of Land Appeals
801 N. Quincy St., Suite 300
Arlington, VA 22203

AMC 382759

AMC 396117

703-235-3750

703-235-8349 (fax)

March 29, 2018

IBLA 2018-37) AMC382771 & AMC396126
)
DAVID E. BYBEE) Mining Claim Maintenance Fee
)
) Decision Affirmed

ORDER

David E. Bybee (Appellant) appeals from an October 26, 2017, Decision of the Arizona State Office, Bureau of Land Management (BLM). In its Decision, BLM declared Appellant's unpatented mining claims Gold King (AMC382771) and Lucky Spot (AMC396126) forfeited by operation of law for failure to pay the mining claim maintenance fee or file a small miner waiver certification (Waiver Certification) on or before September 1, 2017, for the 2018 assessment year.

Summary

A mining claimant holding an unpatented mining claim must either pay a maintenance fee or file a Waiver Certification for the claim by September 1 for each assessment year. A maintenance fee payment is timely filed if it is either received by BLM on or before September 1 or transmitted in an envelope that is postmarked on or before September 1 and received by BLM within 15 calendar days of September 1. Here, the envelope in which Appellant mailed his maintenance fee payment was not postmarked until after the September 1 deadline. Accordingly, Appellant forfeited his mining claims, and we affirm BLM's Decision.

*Appellant Did Not Timely Meet the Maintenance Fee
Payment and Waiver Certification Filing Requirements*

Under applicable law, the holder of an unpatented mining claim must pay a yearly maintenance fee on or before September 1 of each assessment year.¹ A mining claimant who holds no more than 10 mining claims may obtain a waiver

¹ 30 U.S.C. § 28f(a) (2012); 43 C.F.R. § 3834.11(a)(2).

of the maintenance fee requirement by filing a Waiver Certification. In the present case, Appellant mailed his maintenance fee payment to BLM in an envelope postmarked by the U.S. Postal Service on September 22, 2017. A document is “filed” with BLM if it is either received by the due date or postmarked as sent by the due date and received by the appropriate BLM office within 15 days after the due date.² Because the postmark on Appellant’s maintenance fee payment was more than three weeks after the deadline, Appellant did not timely file the maintenance fee payment for the 2018 assessment year.

Appellant admits in his notice of appeal that he mailed the maintenance fee payment late, but states that it was an oversight and asks that his mistake be waived this one time.³ Appellant further contends that BLM’s decision is unfair because: he has previously paid his maintenance fees on time; he has improved the land with his backhoe in the past; the claims are kept clean with no trash; to accept BLM’s decision and reclaim the disturbed area would be risky and a waste of bureaucratic resources; and he has always had a good relationship with BLM.⁴

Appellant’s arguments do not provide a basis for the Board to overturn BLM’s Decision. The record shows Appellant did not timely pay the maintenance fee or file a Waiver Certification for the 2018 assessment year. Therefore, as a matter of law, he automatically forfeited his mining claims.⁵ We are not authorized to excuse lack of compliance with the maintenance fee and Waiver Certification requirements, to extend the time for compliance, or afford any relief from the statute’s automatic claim forfeiture provisions.⁶ In the absence of a timely filed maintenance fee payment or Waiver Certification, BLM properly declared the mining claims forfeited.⁷

² See 43 C.F.R. § 3830.5 (definition of “Filed”).

³ Notice of Appeal/Statement of Reasons.


⁴ *Id.*

⁵ 30 U.S.C. § 28i (2012) (failure to pay maintenance fee conclusively results in forfeiture); 43 C.F.R. §§ 3830.91(a)(4) (forfeiture for failure to submit a Waiver Certification and pay the annual maintenance fee on or before the due date), 3835.92(a) (forfeiture for failure to submit a Waiver Certification and pay the annual maintenance fee by September 1).


⁶ *Kenneth Pedersen*, 187 IBLA 130, 133 (2016) (citing *Jon Roalf*, 169 IBLA 58, 62 (2006); *Carl A. Parker*, 165 IBLA 300, 303-04 (2005)).

⁷ *Agronics Inc.*, 143 IBLA 301, 304 (1998) (“No provision in law or regulation authorizes the Board to afford any relief from the statutory consequences, and the Board may not consider special facts or provide relief in view of mitigating circumstances.” (citing *Paul W. Tobeler*, 131 IBLA 245, 249 (1994))).

Therefore, pursuant to the authority delegated to the Board of Land Appeals by the Secretary of the Interior,⁸ the Board affirms the Decision.


James F. Roberts
Acting Chief Administrative Judge

I concur:


Jonathan D. Owens
Acting Administrative Judge

⁸ 43 C.F.R. § 4.1.

APPEARANCES:

David E. Bybee
229 Mulberry Avenue
Lake Havasu City, AZ 86403

bybeedavid7@gmail.com

Lucas Lucero, Deputy State Director
Arizona State Office
Bureau of Land Management
One North Central Avenue, Suite 800
Phoenix, AZ 85994-4427

llucero@blm.gov

cc: Office of the Solicitor
U.S. Department of the Interior
Sandra Day O'Connor US Courthouse, Suite 404
401 West Washington Street, SPC 44
Phoenix, AZ 85003-2151



United States Department of the Interior

OFFICE OF HEARINGS AND APPEALS
Interior Board of Land Appeals
801 N. Quincy Street, Suite 300
Arlington, Virginia 22203

703-235-3750

703-235-8349 (fax)

AMC 382759

AMC 396117



December 14, 2017

RECEIVED
BLM AZ STATE OFFICE
2017 DEC 18 P 2:01
PHOENIX, ARIZONA

Appeal of

David Bybee

AMC382759, et al.
Mining Claim Maintenance Fees


This appeal has been received and docketed under the number IBLA-2018-0037. Please refer to this docket number in any pleading, motion or other document relating to this appeal.

The Board only accepts official filings in paper format, either by hand delivery or bona fide mail delivery service, that comply with the formatting requirements at 43 C.F.R. 4.401(d). If you wish to provide an unofficial copy of a filing, you may submit it by email to ibla@oha.doi.gov. Except for an extension-of-time-request, transmitting a filing electronically (by email or by fax) does not constitute filing with the Board for any purpose. Note that the Board officially accepts extension-of-time requests by FAX at (703) 235-8349.

Please provide the Board with your email address. You may do so by emailing the Board at ibla@oha.doi.gov. If we have your email address, then we will email to you the Orders and/or Decisions the Board issues in your appeal.

The Board's website provides a copy of our procedural regulations, a comprehensive list of frequently-asked questions and their answers, and other resources. Please visit <https://www.doi.gov/oha/organization/ibla>.

Thank you.



Eileen Jones
Chief Administrative Judge

UNITED STATES DEPARTMENT OF THE INTERIOR
OFFICE OF HEARINGS AND APPEALS
801 N. QUINCY STREET, SUITE 300
ARLINGTON, VA 22203

NO POSTAGE
NECESSARY
IF MAILED
IN THE UNITED STATES
OFFICIAL BUSINESS
PENALTY FOR PRIVATE USE, \$300



U.S. POSTAGE >> PITNEY BOWES



ZIP 22203 \$ 000.46⁰
02 1W
0001404309DEC 15 2017


PHOENIX, ARIZONA

2017 DEC 18 P 2:00

RECEIVED
BLM AZ STATE OFFICE

Arizona State Office
Bureau of Land Management
One North Central Avenue, Suite 800
Phoenix AZ 85004-4427

85004-442700





United States Department of the Interior



BUREAU OF LAND MANAGEMENT

Arizona State Office

One North Central Avenue, Suite 800

Phoenix, Arizona 85004-4427

www.blm.gov/az/

OCT 26 2017

In Reply Refer To:

3800 (9200) PB

AMC382759; AMC396117

CERTIFIED MAIL - RETURN RECEIPT REQUESTED No. 7015 1660 0000 0335 2872

DECISION

DAVID BYBEE : This Decision Affects Those Claims
229 MULBERRY AVE : Shown in the Block Below.
LAKE HAVASU CITY, AZ 86403-6830 :

AMC382771; AMC396126
GOLD KING; LUCKY SPOT

MINING CLAIM(S) DECLARED FORFEIT

The mining claim(s) listed above has/have been declared forfeit for failure to timely file the required maintenance fee payment or small miner's maintenance fee waiver (waiver) on or before September 1, 2017.

Claimants are required to pay an annual non-refundable maintenance fee of \$155 per 20 acres or portion thereof, or submit a waiver, on or before September 1 of each year. There is no grace period and late filings cannot be accepted. These requirements were established by 30 U.S.C. 28f-l, as amended, and 43 Code of Federal Regulations (CFR) 3834 and 3835.

Our records show that we did receive a maintenance fee payment for the above listed mining claim(s); however your document was postmarked and/or received after September 1, 2017. Therefore, the claim(s) are forfeit. The maintenance fee that was received late will be refunded at the conclusion of the 30 days appeal period.

Reclamation Requirements

This decision does not relieve you of the liability for reclamation of all areas disturbed by your activities on lands covered by the subject mining claim(s) and/or site(s). After you complete the reclamation, you must notify the authorized officer of the appropriate surface managing agency so that the authorized officer may conduct a final site inspection and determine whether you may be released from liability. If you fail to reclaim the land to the satisfaction of the authorized officer, the surface management agency may cite you for noncompliance under its surface management regulations.

For land administered by the Bureau of Land Management (BLM), if you fail to reclaim the land to the satisfaction of the authorized officer as required in 43 CFR Subpart 3809, BLM will issue an order of noncompliance under 43 CFR 3809.601(a). If you fail to comply with the noncompliance order, BLM may take further action under 43 CFR 3809.604. Failure to conduct reclamation is a prohibited act that may subject you to criminal penalties. See 43 CFR 3809.605(h) and 43 CFR 3809.700.

Appeal Procedures

This decision may be appealed to the Interior Board of Land Appeals, Office of the Secretary, in accordance with the regulations contained in 43 CFR, Part 4, and the enclosed Form 1842-1. If an appeal is taken, your notice of appeal must be filed in this office (at the above address) within 30 days from receipt of this decision. The appellant has the burden of showing that the decision appealed from is in error.


If you wish to file a petition pursuant to regulation 43 CFR 4.21 (58 FR 4939, January 19, 1993) for a stay of the effectiveness of this decision during the time that your appeal is being reviewed by the Board, the petition for a stay must accompany your notice of appeal. A petition for a stay is required to show sufficient justification based on the standards listed below. Copies of the notice of appeal and petition for a stay must also be submitted to each party named in this decision and to the Interior Board of Land Appeals and to the appropriate Office of the Solicitor (see 43 CFR 4.413) at the same time the original documents are filed with this office. If you request a stay, you have the burden of proof to demonstrate that a stay should be granted.

Standards for Obtaining a Stay

Except as otherwise provided by law or other pertinent regulation, a petition for a stay of a decision pending appeal shall show sufficient justification based on the following standards:

- (1) The relative harm to the parties if the stay is granted or denied,
- (2) The likelihood of the appellant's success on the merits,
- (3) The likelihood of immediate and irreparable harm if the stay is not granted, and
- (4) Whether the public interest favors granting the stay.

Please include your AMC serial number(s) on all correspondence. If additional information is required, please call Pauline Brown at 602-417-9360.



Lucas Lucero
Deputy State Director
Lands, Minerals and Energy Division

Enclosure

SENDER: COMPLETE THIS SECTION

- Complete items 1, 2, and 3.
- Print your name and address on the reverse so that we can return the card to you.
- Attach this card to the back of the mailpiece, or on the front if space permits.

1. Article Addressed to:

BYBEE DAVID
 229 MULBERRY AVE
 LAKE HAVASU CITY, AZ
 86405-6830
 920/RE/AMC382759



9590 9402 1204 5246 3067 00

2. Article Number (Transfer from service label)

7015 3010 0001 8914 2064

COMPLETE THIS SECTION ON DELIVERY

A. Signature

X

Rita Bybee

-
- Agent
-
-
- Addressee

B. Received by (Printed Name)

Rita Bybee

C. Date of Delivery

3-2-16

 D. Is delivery address different from item 1? Yes
 If YES, enter delivery address below: No



2016 MAR - 1 P 4: 06

PHOENIX, ARIZONA

3. Service Type

- | | |
|--|---|
| <input type="checkbox"/> Adult Signature | <input type="checkbox"/> Priority Mail Express® |
| <input type="checkbox"/> Adult Signature Restricted Delivery | <input type="checkbox"/> Registered Mail™ |
| <input checked="" type="checkbox"/> Certified Mail® | <input type="checkbox"/> Registered Mail Restricted Delivery |
| <input type="checkbox"/> Certified Mail Restricted Delivery | <input checked="" type="checkbox"/> Return Receipt for Merchandise |
| <input type="checkbox"/> Collect on Delivery | <input checked="" type="checkbox"/> Signature Confirmation™ |
| <input type="checkbox"/> Collect on Delivery Restricted Delivery | <input type="checkbox"/> Signature Confirmation Restricted Delivery |
| <input type="checkbox"/> Mail Restricted Delivery | |

USPS TRACKING #



First-Class Mail
Postage & Fees Paid
USPS
Permit No. G-10

9590 9402 1204 5246 3067 00

**United States
Postal Service**

• Sender: Please print your name, address, and ZIP+4® in this box•

UNITED STATES
DEPARTMENT OF THE INTERIOR
Bureau of Land Management
Arizona State Office
One N. Central Avenue, Suite 800
Phoenix, AZ 85004-4427



SENDER: COMPLETE THIS SECTION

- Complete items 1, 2, and 3.
- Print your name and address on the reverse so that we can return the card to you.
- Attach this card to the back of the mailpiece, or on the front if space permits.

1. Article Addressed to:

DAVID BYBEE
 229 MULBERRY AVE
 LAKE HAVASU CITY AZ 86403-6830
 920/PB/AMC382759; AMC396117



9590 9402 1932 6123 9274 10

2. Article Number (Transfer from service label)

7015 1660 0000 0335 2872

COMPLETE THIS SECTION ON DELIVERY

A. Signature

X

D. Bybee

- Agent
- Addressee

B. Received by (Printed Name)

Heidi Bybee

C. Date of Delivery


11-1-17

D. Is delivery address different from item 1? Yes
 If YES, enter delivery address below: No

3. Service Type

- Adult Signature
- Adult Signature Restricted Delivery
- Certified Mail®
- Certified Mail Restricted Delivery
- Collect on Delivery
- Collect on Delivery Restricted Delivery
- Registered Mail
- Registered Mail Restricted Delivery (\$500)
- Priority Mail Express®
- Registered Mail™
- Registered Mail Restricted Delivery
- Return Receipt for Merchandise
- Signature Confirmation™
- Signature Confirmation Restricted Delivery

USPS TRACKING#



First-Class Mail
Postage & Fees Paid
USPS
Permit No. G-10





9590 9402 1932 6123 9274 10



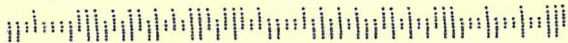
United States
Postal Service

RECEIVED
BLM AZ STATE OFFICE

• Sender: Please print your name, address, and ZIP+4® in this box•
U.S. DEPARTMENT OF THE INTERIOR
BUREAU OF LAND MANAGEMENT
ARIZONA STATE OFFICE
ONE NORTH CENTRAL AVENUE, SUITE 800
PHOENIX, AZ 85004-4427



SENDER: COMPLETE THIS SECTION	COMPLETE THIS SECTION ON DELIVERY	
<ul style="list-style-type: none"> Complete items 1, 2, and 3. Print your name and address on the reverse so that we can return the card to you. Attach this card to the back of the mailpiece, or on the front if space permits. 	A. Signature <input checked="" type="checkbox"/> Agent <input type="checkbox"/> Addressee <i>D. Bybee</i>	
1. Article Addressed to: DAVID BYBEE 229 MULBERRY AVE LAKE HAVASU CITY AZ 86403-6830 920/PB/AMC382759; AMC396117	B. Received by (Printed Name) <i>Heidi Bybee</i>	C. Date of Delivery <i>11-1-17</i>
 9590 9402 1932 6123 9274 10	D. Is delivery address different from item 1? <input type="checkbox"/> Yes If YES, enter delivery address below: <input checked="" type="checkbox"/> No	
2. Article Number (Transfer from service label) 7015 1660 0000 0335 2872	3. Service Type <input type="checkbox"/> Adult Signature <input type="checkbox"/> Adult Signature Restricted Delivery <input checked="" type="checkbox"/> Certified Mail® <input type="checkbox"/> Certified Mail Restricted Delivery <input type="checkbox"/> Collect on Delivery <input type="checkbox"/> Collect on Delivery Restricted Delivery <input type="checkbox"/> Registered Mail™ <input type="checkbox"/> Registered Mail Restricted Delivery <input checked="" type="checkbox"/> Return Receipt for Merchandise <input type="checkbox"/> Signature Confirmation™ <input type="checkbox"/> Signature Confirmation Restricted Delivery	
PS Form 3811, July 2015 PSN 7530-02-000-9053 <i>Appeal Period Ends 12-1-17</i> Domestic Return Receipt		

USPS TRACKING#  9590 9402 1932 6123 9274 10		First-Class Mail Postage & Fees Paid USPS Permit No. G-10
United States Postal Service	* Sender: Please print your name, address, and ZIP+4® in this box* US. DEPARTMENT OF THE INTERIOR BUREAU OF LAND MANAGEMENT ARIZONA STATE OFFICE ONE NORTH CENTRAL AVENUE, SUITE 800 PHOENIX, AZ 85004-4427	
		

Dear WH III)

01/07/17
Amc 382759
Amc 396117

Included in the maintenance fees for my two mining claims:

Gold King	AMC 382771	\$155.00
Jucky Spot	AMC 396136	\$155.00
		<u>\$310.00</u>

DAVID BYBEE
229 MULBERRY AVE
LAKE HAVASU CITY, AZ.
86403

Phone (928) 208-7994

3654 205

9/28/17
3985936

RECEIVED RECEIVED
BLM AZ STATE OFFICE STATE OFFICE
2016 SEP - 6 PM 02 21 P 1:31
PHOENIX, ARIZONA PHOENIX, ARIZONA

United States Department of the Interior
 Bureau of Land Management
 DIV OF LANDS, MINRLS & ENERGY
 ONE N CENTRAL AVE
 PHOENIX, AZ 85004 -4427
 Phone: 602-417-9200

Receipt

No: 3654205

Transaction #: 3758266	
Date of Transaction: 09/07/2016	
CUSTOMER:	
DAVID E BYBEE 229 MULBERRY AVE LAKE HAVASU CITY, AZ 86403-6830 US	

LINE #	QTY	DESCRIPTION	REMARKS	UNIT PRICE	TOTAL
1	1.00	LOCATABLE MINERALS / MINING CLAIMS- NOT NEW-UNADJUD, ONE AUTH NO. ONLY / MINING CLAIM MONEY RECEIVED CASES: AMC382771/\$310.00	MAINT 2017/2	- n/a -	310.00
TOTAL:					\$310.00

PAYMENT INFORMATION			
1	AMOUNT:	310.00	POSTMARKED: 08/31/2016
	TYPE:	CHECK	RECEIVED: 09/06/2016
	CHECK NO:	1062	
	NAME:	BYBEE, DAVID E 229 MULBERRY AVE LAKE HAVASU CITY AZ 86403-6830 US	

REMARKS

This receipt was generated by the automated BLM Collections and Billing System and is a paper representation of a portion of the official electronic record contained therein.

RECEIVED
 BLM AZ STATE OFFICE
 2011 SEP 21 P 1:37
 PHOENIX, ARIZONA

David Bybee
229 Mulberry Ave
Lake Havasu City, Az. 86403

LAS VEGAS NV 890

22 SEP 2017 PM 5:1



RECEIVED
BLM AZ STATE OFFICE

2017 SEP 27 P 1:37

PHOENIX, ARIZONA

United States Dept. of Interior
Bureau of Land Management
DIV of Lands, Minerals & Energy
One W Central Ave
Phoenix, Az. 85004-4427

8500494414 0041



David Bybee
229 Mulberry Ave
Lake Havasu City, Az 86403

LAS VEGAS NV 890

22 SEP 2017 PM 5 1




RECEIVED
BLM AZ STATE OFFICE

2017 SEP 27 P 1:37

PHOENIX, ARIZONA

United States Dept. of Interior
Bureau of Land Management
DIV of Lands, Minerals & Energy
One W Central Ave
Phoenix, Az. 85004-4427

8500494414 0041



David Bybee
229 Melberry Ave
Lake Havasu City, Az 86403

LA5 76645 119 580

22 SEP 2017 PM 51



RECEIVED
BLM AZ STATE OFFICE

2017 SEP 27 P 1:37

PHOENIX, ARIZONA

United States Dept. of Interior
Bureau of Land Management
DIV of Lands, Minerals & Energy
One W Central Ave
Phoenix, Az. 85004-4427

8500444414 0041



**United States Department of the Interior
Bureau of Land Management**

Receipt

DIV OF LANDS, MINRLS & ENERGY
ONE N CENTRAL AVE
PHOENIX, AZ 85004 -4427
Phone: 602-417-9200

No: 3985936

Transaction #: 4096150	
Date of Transaction: 09/28/2017	
<i>Refund Authorized MAR 29 2018 AB</i>	
CUSTOMER:	
DAVID E BYBEE 229 MULBERRY AVE LAKE HAVASU CITY, AZ 86403-6830 US	

*Refund Authorized
on 3/29/18/13*

*Refund Required
Late M/Fee
Pmt*

LINE #	QTY	DESCRIPTION	REMARKS	UNIT PRICE	TOTAL
1	1.00	LOCATABLE MINERALS / MINING CLAIMS- NOT NEW-UNADJUD, ONE AUTH NO. ONLY / MINING CLAIM MONEY RECEIVED CASES: AMC382771/\$310.00	MAINT 2018/2	- n/a -	310.00
TOTAL:					\$310.00

PAYMENT INFORMATION				
1	AMOUNT:	310.00	POSTMARKED:	09/22/2017
	TYPE:	CHECK	RECEIVED:	09/27/2017
	CHECK NO:	1752		
	NAME:	BYBEE, DAVID 229 MULBERRY AVE LAKE HAVASU CITY AZ 86403-6830 US		

REMARKS

This receipt was generated by the automated BLM Collections and Billing System and is a paper representation of a portion of the official electronic record contained therein.



United States Department of the Interior



BUREAU OF LAND MANAGEMENT

Arizona State Office

One North Central Avenue, Suite 800

Phoenix, Arizona 85004-4427

www.blm.gov/az/

FEB 24 2016

In Reply Refer To:
3800 (9200) RE
AMC382759

CERTIFIED MAIL – RETURN RECEIPT REQUESTED NO. 7015 3010 0001 8914 2064

NOTICE

BYBEE DAVID	:	This Notice Affects Those Claims
229 MULBERRY AVE	:	Shown in the Block Below.
LAKE HAVASU CITY, AZ 86405-6830	:	

AMC382771
GOLD KING

Association Placer Mining Claims Documentation or Amendments Required

The mining claims listed above are association placer mining claims that are over 20 acres in size. The claims were originally located with the required number of locators to meet the 20-acre per locator requirement. However, the claims are now held by a smaller group of claimants than originally located them and are therefore not in compliance with the legal requirements.

By law, each individual claimant is allowed to hold a maximum of 20 acres per claim. A corporation is considered to be a single entity that is allowed to hold a maximum of 20 acres per claim. In accordance with 43 CFR 3833.33 you may transfer, sell, or otherwise convey an association placer mining claim at any time to an equal or greater number of mining claimants. If you want to transfer an association placer claim to an individual or an association that is smaller in number than the association that located the claim you (a) must have discovered a valuable mineral deposit before the transfer; or (b) upon notice from the Bureau of Land Management (BLM), you must reduce the acreage of the claim, if necessary, so that you meet the 20-acre per locator limit.

In reviewing the case file for these claims it was noted that at the time of transfer to an individual or smaller number of locators than originally located the claims, BLM did not receive documentation supporting that a discovery of a valuable mineral deposit was made. Without this documentation we cannot determine if the claims are being properly held by the correct number

of claimants. Therefore, we are requiring that the appropriate documentation be submitted to BLM. We are enclosing a list to clarify what documentation must be provided to BLM to support the discovery of a valuable mineral deposit.

If you have the required documentation, dated **prior** to the date of transfer, you may file it with this office for review by a mineral examiner. If you do not have the proper documentation, you must amend the claims listed above, reducing the acreage to 20 acres per claimant, as is allowed by law.

We must receive either documentation supporting a discovery of a valuable mineral deposit, or amendments within 30 days of your receipt of this notice. If the required documentation or the amendments are not received within the 30-day timeframe the mining claims will be declared forfeited and void. If amendments are filed, there is a \$10 BLM processing fee for each amendment. The amendments must also be filed with the county.

If additional information is required, please contact Rod Ebert at 602-417-9397. Please include your AMC serial number(s) on all correspondence.



Rebecca Heick
Deputy State Director
Lands, Minerals and Energy Division

Enclosure

SENDER: COMPLETE THIS SECTION

- Complete items 1, 2, and 3.
- Print your name and address on the reverse so that we can return the card to you.
- Attach this card to the back of the mailpiece, or on the front if space permits.

1. Article Addressed to:

DAVID E. BYBEE
229 MULBERRY AVENUE
LAKE HAVASU CITY, AZ 86403
 9200/PB/AMC382771,396126

LEAD # = AMC 382759 ; 396117



9590 9402 1932 6123 9401 12

2. Article Number (Transfer from service label)

7013 2250 0000 8721 7049

COMPLETE THIS SECTION ON DELIVERY

A. Signature

 Agent Addressee

B. Received by (Printed Name)

Heidi Bybee

C. Date of Delivery

12-20-17

D. Is delivery address different from item 1? Yes

If YES, enter delivery address below:

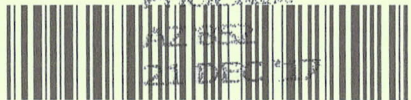
 No

3. Service Type


- Adult Signature
- Adult Signature Restricted Delivery
- Certified Mail®
- Certified Mail Restricted Delivery
- Collect on Delivery
- Collect on Delivery Restricted Delivery
- Insured Mail
- Insured Mail Restricted Delivery (over \$500)

- Priority Mail Express®
- Registered Mail™
- Registered Mail Restricted Delivery
- Return Receipt for Merchandise
- Signature Confirmation™
- Signature Confirmation Restricted Delivery

USPS TRACKING#



PHOENIX
AZ 850
21 DEC 17



First-Class Mail
Postage & Fees Paid
USPS
Permit No. G-10

9590 9402 1932 6123 9401 12

United States
Postal Service

RECEIVED
BLM AZ STATE OFFICE

2017 DEC 26 A 8:59
PHOENIX, ARIZONA

• Sender Please print your name, address, and ZIP+4® in this box •

UNITED STATES
DEPARTMENT OF THE INTERIOR
Bureau of Land Management
Arizona State Office
One N. Central Avenue, Suite 800
Phoenix, AZ 85004-4427





UNITED STATES
DEPARTMENT OF THE INTERIOR
BUREAU OF LAND MANAGEMENT
ARIZONA STATE OFFICE
ONE NORTH CENTRAL AVENUE, SUITE 800
PHOENIX, ARIZONA 85004-4427

In Reply Refer To:
AMC 382759
AMC 396117
(AZ9200) PB

DECEMBER 07, 2017

SENT VIA FEDERAL EXPRESS

Memorandum

To: Board of Land Appeals, Office of the Secretary

From: Deputy State Director, Division of Lands, Minerals and Energy Division

Subject: Transmitting Appeal of: DAVID E BYBEE

Kind of Application: Mining Claim Decision for AMC382771, AMC396126

Referring to the above-cited case, I am transmitting a notice of an appeal from the decision of the

Lands and Minerals Department dated 10/26/2017

- There are no conflicting cases of record.
- The conflicting cases shown on the status sheet have been properly noted as to the appeal and favorable action thereon suspended pending final action on the appeal.
- The records of the conflicting or reference cases identified below are transmitted herewith for use in connection with the appeal.

Michael J. Werner (acting)

Lucas Lucero

Point of Contact: Pauline Brown, AZ9200
602-417-9360

Return Case files to address listed above.

Enclosure {copy of Case file(s)}

cc: BLM; Field Solicitor; Mining Claimant: Listed Above {Copy of Transmittal Memo only}

AMC 382759
AMC 396117

BUREAU OF LAND MANAGEMENT
Arizona State Office

FEDERAL EXPRESS SERVICE REQUEST

All Federal Express Service Requests MUST be in the Mail Room no later than 2:30 P.M.

From: PAULINE BROWN	Phone: 602-417-9360	Date: 12/07/2017
-------------------------------	-------------------------------	----------------------------

Send To: (Do <u>not</u> send to a P.O. Box) Select from dropdown menu or enter address below US DEPARTMENT OF THE INTERIOR OFFICE OF HEARINGS AND APPEALS INTERIOR BOARD OF LAND APPEALS 801 N. QUINCY STREET, MS 300-QC ARLINGTON, VIRGINIA 22203 Attention: Dockets Clerk	Phone: (703) 235-3750
---	---------------------------------

Delivery Options:		Cash Value (if over \$100) \$
Overnight	<input type="checkbox"/> First Overnight - Delivery by 8:00 or 8:30 am	
	<input checked="" type="checkbox"/> Priority Overnight - Delivery by 10:30 am	
	<input type="checkbox"/> Standard Overnight - Delivery by 3:00 pm	
	<input type="checkbox"/> Saturday Delivery	
2 Business Days	<input type="checkbox"/> Delivery by 4:30 pm in 2 <u>WORK</u> days.	
Contents/Comments/Other Specifications: Appeal File- DAVID E BYBEE		

Tracking Number:	7709 4457 3443
-------------------------	----------------

116 \$557

PHOENIX, ARIZONA
2017 DEC - 8 P 12: 18
RECEIVED
BEM AZ STATE OFFICE

SENDER: COMPLETE THIS SECTION

- Complete items 1, 2, and 3.
- Print your name and address on the reverse so that we can return the card to you.
- Attach this card to the back of the mailpiece, or on the front if space permits.

1. Article Addressed to:

DAVID E. BYBEE
229 MULBERRY AVENUE
LAKE HAVASU CITY, AZ 86403
 9200/PB/AMC382771,396126

LEAD# = AMC 382759 ; 396117



9590 9402 1932 6123 9401 12

2. Article Number (Transfer from service label)

7013 2250 0000 8721 7049

PS Form 3811, July 2015 PSN 7530-02-000-9053

COMPLETE THIS SECTION ON DELIVERY

A. Signature

[Handwritten Signature]

- Agent
- Addressee

B. Received by (Printed Name)

David Bybee

C. Date of Delivery

12-20-17


D. Is delivery address different from item 1? Yes
 If YES, enter delivery address below: No

3. Service Type


- Adult Signature
- Adult Signature Restricted Delivery
- Certified Mail®
- Certified Mail Restricted Delivery
- Collect on Delivery
- Collect on Delivery Restricted Delivery
- Insured Mail
- Insured Mail Restricted Delivery (over \$500)
- Priority Mail Express®
- Registered Mail™
- Registered Mail Restricted Delivery
- Return Receipt for Merchandise
- Signature Confirmation™
- Signature Confirmation Restricted Delivery

Domestic Return Receipt

USPS TRACKING#



9590 9402 1932 6123 9401 12



First-Class Mail
 Postage & Fees Paid
 USPS
 Permit No. G-10

United States Postal Service


Sender: Please print your name, address, and ZIP+4® in this box®

RECEIVED
BLM AZ STATE OFFICE

2017 DEC 26 A 8:59

PHOENIX, ARIZONA

UNITED STATES
 DEPARTMENT OF THE INTERIOR
 Bureau of Land Management
 Arizona State Office
 One N. Central Avenue, Suite 800
 Phoenix, AZ 85004-4427





UNITED STATES
DEPARTMENT OF THE INTERIOR
BUREAU OF LAND MANAGEMENT
ARIZONA STATE OFFICE
ONE NORTH CENTRAL AVENUE, SUITE 800
PHOENIX, ARIZONA 85004-4427

In Reply Refer To:
AMC 382759 ✓
AMC 396117
(AZ9200) PB

DECEMBER 07, 2017

RECEIVED
DEC 12 2017
BOARD OF LAND APPEALS
DW

2018-37

SENT VIA FEDERAL EXPRESS

Memorandum

To: Board of Land Appeals, Office of the Secretary

From: Deputy State Director, Division of Lands, Minerals and Energy Division

Subject: Transmitting Appeal of: DAVID E BYBEE

Kind of Application: Mining Claim Decision for AMC382771, AMC396126

Referring to the above-cited case, I am transmitting a notice of an appeal from the decision of the

Lands and Minerals Department dated 10/26/2017

- There are no conflicting cases of record.
- The conflicting cases shown on the status sheet have been properly noted as to the appeal and favorable action thereon suspended pending final action on the appeal.
- The records of the conflicting or reference cases identified below are transmitted herewith for use in connection with the appeal.

Michael J Werner (acting)

Lucas Lucero

Point of Contact: Pauline Brown, AZ9200
602-417-9360

Return Case files to address listed above.

Enclosure {copy of Case file(s)}

cc: BLM; Field Solicitor; Mining Claimant: Listed Above {Copy of Transmittal Memo only}

RECEIVED
BLM AZ STATE OFFICE
2018 JUN 20 P 2 07
PHOENIX, ARIZONA

AMC 382759

~~AMC 396117~~

United States Department of Interior
Bureau of Land Management
Arizona State Office
One North Central Avenue, Suite 800
Phoenix, Arizona 85004-4427

December 1, 2017

Dear BLM,


After a conversation with a very nice and understanding lady at the Phoenix BLM office I have decided not to accept the forfeit decision on my mining claims Gold King AMC382771 and Lucky Spot AMC 396126. I have the highest respect for BLM but the decision seems very unfair because:

1. I have always paid my maintenance fees on time except this one time.
2. I have improved the land with my backhoe in the past.
3. The claims are always kept clean with no trash.
4. I have improved the claims.
5. To accept the forfeit decision and reclaim is risky and a lot of wasted bureaucratic work.
6. I have always had a very good relationship with the BLM field officer, promptly doing whatever they require.
7. I humbly ask you (BLM) to waive this few days late oversight this one time.

In your decision you stated that after 30 days you would return the maintenance fee. I have not received the refund.

Please, just keep the maintenance fees paid and accept my plea to accept my appeal to reinstate my claims.

Thank you very much.



David E. Bybee
229 Mulberry Avenue
Lake Havasu City, AZ 86403

RECEIVED
BLM AZ STATE OFFICE
2017 DEC -5 A 7:47
PHOENIX, ARIZONA

David Bybee
229 Mulberry Ave.
Lake Havasu City, AZ

LAS VEGAS NV 890

01 DEC 2017 PM 2 L



RECEIVED
BLM AZ STATE OFFICE

2017 DEC -5 A 7:47

PHOENIX, ARIZONA

U.S. Dept. of Interior
Bureau of Land Management
AZ State Office
One North Central Ave., Suite 800
Phoenix, AZ 85004-4427


85004-442700

85004-442700

David Bybee
229 Mulberry Ave.
Lake Havasu City, AZ

LAS VEGAS NV 890

01 DEC 2017 PM 2 L



RECEIVED
BLM AZ STATE OFFICE

2017 DEC -5 A 7:47

PHOENIX, ARIZONA

U.S. Dept. of Interior
Bureau of Land Management
AZ State Office
One North Central Ave., Suite 800
Phoenix, AZ 85004-4427

85004-442700



"Where Jesus is Lord and people are loved!"

AMC 382759

AMC 396117

Community Presbyterian Church
3450 Chemehuevi Blvd.
Lake Havasu City, Arizona 86406
Dr. David Bybee, Pastor

Phone: 928-855-7230

Fax: 928-855-1159

email: presby@oilink.net

www.havasupresby.org

November 2, 2017

Personally, I am shocked that by being just a few days late on my small miner's maintenance fee, that you would seize the property.

Some reasons why you should not seize the claims:

1. I am a very busy servant of the people of Arizona and was delayed by funerals, weddings, counseling etc. that was a distraction.
2. I have always payed the fee on time, it is a one time slip.
3. I have very much invested in these claims, money, equipment and it would create a great financial burden.
4. As I enter retirement these claims are very important to me and my family. Pastor's do not make a lot of money.
5. I will not be late again.

Please consider reversing the forfeit decision.

3800(9200)PB

AMC 382759; AMC 396117

Sincerely,

Dr. David Bybee

RECEIVED
BLM AZ STATE OFFICE
NOV -6 P 4:02
PHOENIX, ARIZONA


Community Presbyterian Church

3450 Chemehuevi Blvd.

Lake Havasu City, Arizona 86406


LAS VEGAS NV 890

02 NOV 2017 PM 3 L



United States Department of the Interior
Bureau of Land Management
Arizona State Office
One North Central Ave., Suite 800
Phoenix, Arizona 85004-4427

8500484427 0041



RECEIVED
BLM AZ STATE OFFICE

NOV - 6 P 4: 07

PHOENIX ARIZONA

Pauline -

Please call to see if he
wants us to consider this
an appeal to IBLM.

Tell him we cannot reverse
and IBLM cannot either.
Better to just rebroke
if he wants the claims.

Jimmy



United States Department of the Interior

BUREAU OF LAND MANAGEMENT

Arizona State Office

One North Central Avenue, Suite 800

Phoenix, Arizona 85004-4427

www.blm.gov/az/



RECEIVED
BLM AZ STATE OFFICE
OCT 11 NOV - 6 PM
PHOENIX AZ

OCT 26 2017

In Reply Refer To:

3800 (9200) PB

AMC382759; AMC396117

CERTIFIED MAIL - RETURN RECEIPT REQUESTED No. 7015 1660 0000 0335 2872

DECISION

DAVID BYBEE : This Decision Affects Those Claims
229 MULBERRY AVE : Shown in the Block Below.
LAKE HAVASU CITY, AZ 86403-6830 :

AMC382771; AMC396126
GOLD KING; LUCKY SPOT

MINING CLAIM(S) DECLARED FORFEIT

The mining claim(s) listed above has/have been declared forfeit for failure to timely file the required maintenance fee payment or small miner's maintenance fee waiver (waiver) on or before September 1, 2017.

Claimants are required to pay an annual non-refundable maintenance fee of \$155 per 20 acres or portion thereof, or submit a waiver, on or before September 1 of each year. There is no grace period and late filings cannot be accepted. These requirements were established by 30 U.S.C. 28f-1, as amended, and 43 Code of Federal Regulations (CFR) 3834 and 3835.

Our records show that we did receive a maintenance fee payment for the above listed mining claim(s); however your document was postmarked and/or received after September 1, 2017. Therefore, the claim(s) are forfeit. The maintenance fee that was received late will be refunded at the conclusion of the 30 days appeal period.

Reclamation Requirements

This decision does not relieve you of the liability for reclamation of all areas disturbed by your activities on lands covered by the subject mining claim(s) and/or site(s). After you complete the reclamation, you must notify the authorized officer of the appropriate surface managing agency so that the authorized officer may conduct a final site inspection and determine whether you may be released from liability. If you fail to reclaim the land to the satisfaction of the authorized officer, the surface management agency may cite you for noncompliance under its surface management regulations.

**DEPARTMENT OF THE INTERIOR
BUREAU OF LAND MANAGEMENT
MINING CLAIMS**

Run Date/Time: 11/08/2017 06:36 AM

(LIVE) Serial Register Page

Page 1 of 1

01 10-21-1976;090STAT0090;43USC1744
Case Type 384201: PLACER CLAIM
Claim Name: GOLD KING
Commodity :
Case Disposition: ACTIVE
Required Maintenance Fee: \$155.00

Total Acres
13.500

Serial Number
AMC382771
Lead File Number
AMC382759

Name & Address	Int Rel
BYBEE DAVID 229 MULBERRY AVE	LAKE HAVASU CITY, AZ 86403-6830 CLAIMANT

Mer Twp	Rng	Sec	Quadrant	District/Field Office	County
14	0100N	0050W	024	NW HASSAYAMPA FO	YAVAPAI

Act Date	Code	Action	Action Remarks	Receipt Number
03/07/2007	403	LOCATION DATE		
05/03/2007	395	RECORDATION NOTICE RECD	1	1484630
09/06/2016	782	MAINTENANCE FEE PAYMENT	2017;\$155	3654205
09/01/2015	782	MAINTENANCE FEE PAYMENT	2016;\$310	3385107
08/29/2014	782	MAINTENANCE FEE PAYMENT	2015;\$310	3119068
08/02/2013	682	MAINTENANCE FEE/\$140	2014;\$280	2846701
08/13/2012	682	MAINTENANCE FEE/\$140	2013;\$280	2629895
08/10/2010	682	MAINTENANCE FEE/\$140	2012	2401557
08/23/2010	682	MAINTENANCE FEE/\$140	2011	2197909
08/27/2009	682	MAINTENANCE FEE/\$140	2010	1998665
08/26/2008	582	MAINTENANCE FEE/\$125	2009	1771504
08/22/2007	582	MAINTENANCE FEE/\$125	2008	1549998
05/03/2007	484	LOCATION YEAR / MAINTENANCE	2007	1484630
09/27/2017	392	MONIES RECEIVED	\$310.00;1	3985936
03/24/2016	635	AMENDED LOCATION FILED	REDUCED ACREAGE	3511190
02/24/2016	393	DECISION/NOTICE ISSUED	AMEND OR DSCVRY INFO	
10/06/2014	379	REFUND AUTHORIZED	\$15;OVERPAYMENT	3119068
04/29/2011	396	TRF OF INTEREST FILED	GORDON GERALD JR	2336234
04/29/2011	396	TRF OF INTEREST FILED	BROWN TAHARA	2336234
08/22/2007	669	LAND STATUS CHECKED		
05/03/2007	501	ACCT ADV IN LEAD FILE	AMC382759;	

MUST BE REFUNDED AFTER APPEAL PER GADR
Refund Authorized 3/29/18 RB

4/2/18 Entered AC-631 CLOSED CLAIM RB

Line Nr Remarks

11/8/17 (11:30AM) 928-208-7994: David Bybee called - wants a Refund + does NOT wish to Appeal the Decision dated 10/26/17; He may re-file the two claims when he returns to AZ. He said he could be making a Refund Request via Email.

Action Code Update

Serial-No: AMC382771

Status: ACTIVE

Bottom of Screen

	Del?	Date (mm/dd/yyyy)	Code	Action Taken	Action Remark	Receipt Nr	Ins User	Mod User
<input checked="" type="radio"/> 1	<input type="checkbox"/> x	03/07/2007	403	LOCATION DATE			P5BROWN	P5BROWN
<input type="radio"/> 2	<input type="checkbox"/> x	05/03/2007	395	RECORDATION NOTICE RECD		1484630	CBS_IMPT	
<input type="radio"/> 3	<input type="checkbox"/> x	09/06/2016	782	MAINTENANCE FEE PAYMENT	2017;\$155	3654205	RMATTSON	
<input type="radio"/> 4	<input type="checkbox"/> x	09/27/2017	392	MONIES RECEIVED	\$310.00;1	3985636	CBS_IMPT	
<input type="radio"/> 5	<input type="checkbox"/> x	03/24/2016	635	AMENDED LOCATION FILED	REDUCED ACREAGE	3511190	REBERT	
<input type="radio"/> 6	<input type="checkbox"/> x	02/24/2016	393	DECISION/NOTICE ISSUED	AMEND OR DSCVRY INFO		REBERT	
<input type="radio"/> 7	<input type="checkbox"/> x	09/01/2015	782	MAINTENANCE FEE PAYMENT	2016;\$310	3385107	RMATTSON	
<input type="radio"/> 8	<input type="checkbox"/> x	10/06/2014	379	REFUND AUTHORIZED	\$15;OVERPAYMENT	3119068	RMYSERS	
<input type="radio"/> 9	<input type="checkbox"/> x	08/29/2014	782	MAINTENANCE FEE PAYMENT	2015;\$310	3119068	REBERT	
<input type="radio"/> 10	<input type="checkbox"/> x	08/02/2013	682	MAINTENANCE FEE/\$140	2014;\$280	2846701	TESMITH	
<input type="radio"/> 11	<input type="checkbox"/> x	08/13/2012	682	MAINTENANCE FEE/\$140	2013;\$280	2629895	TESMITH	
<input type="radio"/> 12	<input type="checkbox"/> x	04/29/2011	396	TRF OF INTEREST FILED	GORDON GERALD JR	2336234	ATHROWER	ATHROWER
<input type="radio"/> 13	<input type="checkbox"/> x	04/29/2011	396	TRF OF INTEREST FILED	BROWN TAHARA	2336234	ATHROWER	ATHROWER
<input type="radio"/> 14	<input type="checkbox"/> x	08/23/2010	682	MAINTENANCE FEE/\$140	2011	2197909	MTROCHE	
<input type="radio"/> 15	<input type="checkbox"/> x	08/10/2010	682	MAINTENANCE FEE/\$140	2012	2401557	CMINSHAL	
<input type="radio"/> 16	<input type="checkbox"/> x	08/27/2009	682	MAINTENANCE FEE/\$140	2010	1998665	DJJONES	
<input type="radio"/> 17	<input type="checkbox"/> x	08/26/2008	582	MAINTENANCE FEE/\$125	2009	1771504	ABUNDA	
<input type="radio"/> 18	<input type="checkbox"/> x	08/22/2007	582	MAINTENANCE FEE/\$125	2008	1549998	REBERT	
<input type="radio"/> 19	<input type="checkbox"/> x	08/22/2007	669	LAND STATUS CHECKED			ABUNDA	
<input type="radio"/> 20	<input type="checkbox"/> x	05/03/2007	501	ACCT ADV IN LEAD FILE	AMC382759;		P5BROWN	
<input type="radio"/> 21	<input type="checkbox"/> x	05/03/2007	484	LOCATION YEAR / MAINTENANCE FEE	2007	1484630	P5BROWN	

Actions: 21

Provide me with new occurrences

Please SAVE&CONTINUE Between DELETES and NEW/CHANGE Lines

Serial-No: AMC382771

Top of Screen



United States Department of the Interior



BUREAU OF LAND MANAGEMENT

Arizona State Office

One North Central Avenue, Suite 800

Phoenix, Arizona 85004-4427

www.blm.gov/az/

February 27, 2014

In Reply Refer To:

3800 (9310) RE

AMC390967, AMC382759, AMC389711

CERTIFIED MAIL - RETURN RECEIPT REQUESTED No. 7013 2250 0000 8721 8121

DECISION

KELLY L. NEWBILL

P.O. BOX 188

POWELL BUTTE, OR 97753-0188

:

:

:

This decision affects those claims shown
in the block below.

AMC390970, AMC390978, AMC382763, AMC389716, AMC389717

GOLD QUEEN; YELLOW ROCK; GOLD VALLEY 4, GOLD PEAK 1, 2

MINING CLAIMS DECLARED FORFEIT

The mining claims listed above have been declared forfeit as of September 1, 2013, for failure to timely file the required maintenance fee payment or small miner's maintenance fee waiver (waiver).

Claimants are required to pay an annual non-refundable maintenance fee of \$140 per 20 acres, or submit a waiver, on or before September 1 of each year. (In accordance with 43 CFR 1822.14, because September 1, 2013, fell on a Sunday and Monday was a holiday, the payment was due the next business day, September 3, 2013.) These requirements were established by 30 U.S.C. 28f-1, as amended, and 43 Code of Federal Regulations (CFR) 3834 and 3835.

Our records do not show receipt of a maintenance fee payment or small miner waiver filed on or before the due date. Therefore, the claims listed above are forfeit.

This decision does not relieve you of the liability for reclamation of all areas disturbed by your activities on lands covered by the subject mining claim(s) and/or site(s). After you complete the reclamation, you must notify the authorized officer of the appropriate surface managing agency so that the authorized officer may conduct a final site inspection and determine whether you may be released from liability. If you fail to reclaim the land to the satisfaction of the authorized officer, the surface management agency may cite you for noncompliance under its surface management regulations.

For land administered by the Bureau of Land Management (BLM), if you fail to reclaim the land to the satisfaction of the authorized officer as required in 43 CFR Subpart 3809, BLM will issue an order of noncompliance under 43 CFR 3809.601(a). If you fail to comply with the non-compliance order, BLM may take further action under 43 CFR 3809.604. Failure to conduct reclamation is a prohibited act that may subject you to criminal penalties. See 43 CFR 3809.605(h) and 43 CFR 3809.700.

Appeal Procedures

This decision may be appealed to the Interior Board of Land Appeals, Office of the Secretary, in accordance with the regulations contained in 43 CFR, Part 4, and the enclosed Form 1842-1. If an appeal is taken, your notice of appeal must be filed in this office (at the above address) within 30 days from receipt of this decision. The appellant has the burden of showing that the decision appealed from is in error.

If you wish to file a petition pursuant to regulation 43 CFR 4.21 (58 FR 4939, January 19, 1993) for a stay of the effectiveness of this decision during the time that your appeal is being reviewed by the Board, the petition for a stay must accompany your notice of appeal. A petition for a stay is required to show sufficient justification based on the standards listed below. Copies of the notice of appeal and petition for a stay **must** also be submitted to each party named in this decision and to the Interior Board of Land Appeals and to the appropriate Office of the Solicitor (see 43 CFR 4.413) at the same time the original documents are filed with this office. If you request a stay, you have the burden of proof to demonstrate that a stay should be granted.

Standards for Obtaining a Stay

Except as otherwise provided by law or other pertinent regulation, a petition for a stay of a decision pending appeal shall show sufficient justification based on the following standards:

- (1) The relative harm to the parties if the stay is granted or denied,
- (2) The likelihood of the appellant's success on the merits,
- (3) The likelihood of immediate and irreparable harm if the stay is not granted, and
- (4) Whether the public interest favors granting the stay.

Please include your AMC serial number(s) on all correspondence. If additional information is required, please call Rod Ebert at 602-417-9397.




Rebecca Heick
Group Administrator
Lands and Minerals

Enclosures:
Appeal Form 1842-1
Claimant Listing

THIS ATTACHMENT INCLUDES THE NAMES AND ADDRESSES OF ALL CO-OWNERS OF THE MINING CLAIMS LISTED,
WHICH ARE DECLARED FORFEITED AND CLOSED

CLAIM NUMBER	LEAD FILE NUMBER	CLAIM NAME	CLAIMANT NAME	ADDRESS	CITY	STATE	ZIP
AMC382763, 389713 - 389717, 390968, 390971, 390977, 390978, 395712, 395714, 395716, 395717, 395719, 395720	AMC382759, AMC389711, AMC390967, AMC395712	GOLD VALLEY 4; GOLD CREEK 1, 2; GOLD DAY; GOLD PEAK 1, 2; GOLD FIELD; GOLD RIVER; YELLOW GLOW; YELLOW ROCK; BISHOP; GOLD WASH; KNIGHT; PAWN; ROOK; SUNNY SIDE	JIRAK GROUP LLC	PO BOX 1341	CONGRESS	AZ	85332-1341
AMC390970, 390978, 382763, 389716, 389717	AMC390967, AMC382759, AMC389711	GOLD QUEEN; YELLOW ROCK; GOLD VALLEY 4, GOLD PEAK 1, 2	NEWBILL KELLY L	PO BOX 188	POWELL BUTTE	OR	97753-0188
AMC390970, 395715, 395718	AMC390967, 395712	GOLD QUEEN, KING, QUEEN	SMITH FRANCES	PO BOX 1511	CONGRESS	AZ	85332-1511

UNITED STATES POSTAL SERVICE



First-Class Mail
Postage & Fees Paid
USPS
Permit No. G-10

• Sender: Please print your name, address, and ZIP+4 in this box •

**U.S. DEPARTMENT OF THE INTERIOR
BUREAU OF LAND MANAGEMENT
ARIZONA STATE OFFICE
ONE NORTH CENTRAL AVENUE, SUITE 800
PHOENIX, AZ 85004-4427**

SENDER: COMPLETE THIS SECTION

- Complete items 1, 2, and 3. Also complete item 4 if Restricted Delivery is desired.
- Print your name and address on the reverse so that we can return the card to you.
- Attach this card to the back of the mailpiece, or on the front if space permits.

1. Article Addressed to:

KELLY L. NEWBILL
P.O. BOX 188
POWELL BUTTE, OR 97753-0188
9310/RE/AMC390967, AMC382759, AMC389711

COMPLETE THIS SECTION ON DELIVERY

A. Signature Agent Addressee
[Handwritten Signature]

B. Received by (Printed Name) Agent Addressee
 RECEIVED
 KENYA STATE OFFICE

C. Date of Delivery
 3/7/14

D. Is delivery address different from item 1? Yes No
 If YES, enter delivery address below:

2014 MAR 10 P 2: 54

PHOENIX, ARIZONA

3. Service Type

Certified Mail® Priority Mail Express™
 Registered Return Receipt for Merchandise
 Insured Mail Collect on Delivery

4. Restricted Delivery? (Extra Fee) Yes

2. Article Number
(Transfer from service label)

7013 2250 0000 8721 8121

PS Form 3811, July 2013

Domestic Return Receipt



United States Department of the Interior



BUREAU OF LAND MANAGEMENT
Arizona State Office
One North Central Avenue, Suite 800
Phoenix, Arizona 85004-4427
www.blm.gov/az/

February 27, 2014

In Reply Refer To:

3800 (9310) RE

AMC382759, AMC389711, AMC390967, AMC395712

CERTIFIED MAIL - RETURN RECEIPT REQUESTED No. 7013 2250 0000 8721 8114

DECISION

JIRAK GROUP LLC :
P.O. BOX 1341 : This decision affects those claims shown
CONGRESS, AZ 85332-1341 : in the block below.

AMC382763, AMC389713 - 389717, AMC390968, AMC390971, AMC390977, AMC390978,
AMC395712, AMC395714, AMC395716, AMC395717, AMC395719, AMC395720
GOLD VALLEY 4; GOLD CREEK 1, 2; GOLD DAY; GOLD PEAK 1, 2; GOLD FIELD;
GOLD RIVER; YELLOW GLOW; YELLOW ROCK; BISHOP; GOLD WASH; KNIGHT;
PAWN; ROOK; SUNNY SIDE

MINING CLAIMS DECLARED FORFEIT

The mining claims listed above have been declared forfeit as of September 1, 2013, for failure to timely file the required maintenance fee payment or small miner's maintenance fee waiver (waiver).

Claimants are required to pay an annual non-refundable maintenance fee of \$140 per 20 acres, or submit a waiver, on or before September 1 of each year. (In accordance with 43 CFR 1822.14, because September 1, 2013, fell on a Sunday and Monday was a holiday, the payment was due the next business day, September 3, 2013.) These requirements were established by 30 U.S.C. 28f-1, as amended, and 43 Code of Federal Regulations (CFR) 3834 and 3835.

Our records do not show receipt of a maintenance fee payment or small miner waiver filed on or before the due date. Therefore, the claims listed above are forfeit.

This decision does not relieve you of the liability for reclamation of all areas disturbed by your activities on lands covered by the subject mining claim(s) and/or site(s). After you complete the reclamation, you must notify the authorized officer of the appropriate surface managing agency so that the authorized officer may conduct a final site inspection and determine whether you may be released from liability. If you fail to reclaim the land to the satisfaction of the authorized officer, the surface management agency may cite you for noncompliance under its surface management regulations.

For land administered by the Bureau of Land Management (BLM), if you fail to reclaim the land to the satisfaction of the authorized officer as required in 43 CFR Subpart 3809, BLM will issue an order of noncompliance under 43 CFR 3809.601(a). If you fail to comply with the non-compliance order, BLM may take further action under 43 CFR 3809.604. Failure to conduct reclamation is a prohibited act that may subject you to criminal penalties. See 43 CFR 3809.605(h) and 43 CFR 3809.700.

Appeal Procedures

This decision may be appealed to the Interior Board of Land Appeals, Office of the Secretary, in accordance with the regulations contained in 43 CFR, Part 4, and the enclosed Form 1842-1. If an appeal is taken, your notice of appeal must be filed in this office (at the above address) within 30 days from receipt of this decision. The appellant has the burden of showing that the decision appealed from is in error.

If you wish to file a petition pursuant to regulation 43 CFR 4.21 (58 FR 4939, January 19, 1993) for a stay of the effectiveness of this decision during the time that your appeal is being reviewed by the Board, the petition for a stay must accompany your notice of appeal. A petition for a stay is required to show sufficient justification based on the standards listed below. Copies of the notice of appeal and petition for a stay **must** also be submitted to each party named in this decision and to the Interior Board of Land Appeals and to the appropriate Office of the Solicitor (see 43 CFR 4.413) at the same time the original documents are filed with this office. If you request a stay, you have the burden of proof to demonstrate that a stay should be granted.

Standards for Obtaining a Stay

Except as otherwise provided by law or other pertinent regulation, a petition for a stay of a decision pending appeal shall show sufficient justification based on the following standards:

- (1) The relative harm to the parties if the stay is granted or denied,
- (2) The likelihood of the appellant's success on the merits,
- (3) The likelihood of immediate and irreparable harm if the stay is not granted, and
- (4) Whether the public interest favors granting the stay.

Please include your AMC serial number(s) on all correspondence. If additional information is required, please call Rod Ebert at 602-417-9397.



Rebecca Heick
Group Administrator
Lands and Minerals

Enclosures:
Appeal Form 1842-1
Claimant Listing

THIS ATTACHMENT INCLUDES THE NAMES AND ADDRESSES OF ALL CO-OWNERS OF THE MINING CLAIMS LISTED,
WHICH ARE DECLARED FORFEITED AND CLOSED

CLAIM NUMBER	LEAD FILE NUMBER	CLAIM NAME	CLAIMANT NAME	ADDRESS	CITY	STATE	ZIP
AMC382763, 389713 - 389717, 390968, 390971, 390977, 390978, 395712, 395714, 395716, 395717, 395719, 395720	AMC382759, AMC389711, AMC390967, AMC395712	GOLD VALLEY 4; GOLD CREEK 1, 2; GOLD DAY; GOLD PEAK 1, 2; GOLD FIELD; GOLD RIVER; YELLOW GLOW; YELLOW ROCK; BISHOP; GOLD WASH; KNIGHT; PAWN; ROOK; SUNNY SIDE	JIRAK GROUP LLC	PO BOX 1341	CONGRESS	AZ	85332-1341
AMC390970, 390978, 382763, 389716, 389717	AMC390967, AMC382759, AMC389711	GOLD QUEEN; YELLOW ROCK; GOLD VALLEY 4, GOLD PEAK 1, 2	NEWBILL KELLY L	PO BOX 188	POWELL BUTTE	OR	97753-0188
AMC390970, 395715, 395718	AMC390967, 395712	GOLD QUEEN, KING, QUEEN	SMITH FRANCES	PO BOX 1511	CONGRESS	AZ	85332-1511

**UNITED STATES
DEPARTMENT OF THE INTERIOR**

Bureau of Land Management
Arizona State Office
1 North Central Avenue, Suite 800
Phoenix, Arizona 85004

Official Business
Penalty for Private Use, \$300

RECEIVED
BLM AZ STATE OFFICE
2014 MAR -7 P 2:59
PHOENIX, ARIZONA

CERTIFIED MAIL



7013 2250 0000 8721 8114

JIRAK GROUP LLC
P.O. BOX 1341
CONGRESS, AZ 85332-1341



UNITED STATES POSTAGE
U.S. OFFICIAL MAIL
PENALTY FOR PRIVATE USE \$300
PITNEY BOWES
02 1M
0004208279
\$ 06.69⁰
MAR 04 2014
MAILED FROM ZIP CODE 85004

X 850 N7F 1009R1RT0009/05/14
FORWARD TIME EXP RTN TO SEND
JIRAK GROUP LLC
11012 CANYON RD E STE 8
PUYALLUP WA 98373-3002

RETURN TO SENDER

0000000404127

PLACE STICKER AT TOP OF ENVELOPE TO THE RIGHT

SENDER: COMPLETE THIS SECTION

- Complete items 1, 2, and 3. Also complete item 4 if Restricted Delivery is desired.
- Print your name and address on the reverse so that we can return the card to you.
- Attach this card to the back of the mailpiece, or on the front if space permits.

1. Article Addressed to:

JIRAK GROUP LLC
 P.O. BOX 1341
 CONGRESS, AZ 85332-1341
 9310/RE/AMC382759, AMC389711, AMC390967,
 AMC395712

2. Article Number
 (Transfer from service label)

7013 2250 0000 8721 8114

COMPLETE THIS SECTION ON DELIVERY

A. Signature X Agent
 Addressee

B. Received by (Printed Name) C. Date of Delivery

D. Is delivery address different from item 1? Yes
 If YES, enter delivery address below: No

3. Service Type
 Certified Mail® Priority Mail Express™
 Registered Return Receipt for Merchandise
 Insured Mail Collect on Delivery

4. Restricted Delivery? (Extra Fee) Yes



United States Department of the Interior



BUREAU OF LAND MANAGEMENT
Arizona State Office
One North Central Avenue, Suite 800
Phoenix, Arizona 85004-4427
www.blm.gov/az/

February 4, 2013

In Reply Refer To:
3800 (9310) TS
AMC371826, AMC382759

CERTIFIED MAIL - RETURN RECEIPT REQUESTED No. 7012 3050 0001 1019 9625

DECISION

MULVIHILL DEBORAH
7030 N MT TABOR RD
ELLETTSVILLE, IN 47429-9563

:
:
: This decision affects those claims shown
in the block below.

AMC371826, 382762
APACHE GOLD 2, LUCKY GULCH

MINING CLAIMS DECLARED FORFEITED

The mining claims listed above have been declared forfeited for failure to file the required maintenance fee payment or small miner's maintenance fee waiver (waiver).

Claimants are required to pay an annual non-refundable maintenance fee of \$140 per 20 acres, or submit a waiver, on or before September 1 of each year. These requirements were established by 30 (United States Code) 28-f-k, as amended, and 43 Code of Federal Regulations (CFR) 3834 and 3835.

Our records do not show receipt of a maintenance fee payment, or waiver received on or before September 1, 2012, for the 2013 assessment year, for the claims listed above. Therefore, the claims are forfeited.

This decision does not relieve you of the liability for reclamation of all areas disturbed by your activities on lands covered by the subject mining claim(s) and/or site(s). After you complete the reclamation, you must notify the authorized officer of the appropriate surface managing agency so that the authorized officer may conduct a final site inspection and determine whether you may be released from liability.

3/22/2013

ENTERED INTO COMPUTER

If you fail to reclaim the land to the satisfaction of the authorized officer, the surface management agency may cite you for noncompliance under its surface management regulations.

For land administered by the Bureau of Land Management (BLM), if you fail to reclaim the land to the satisfaction of the authorized officer as required in 43 CFR Subpart 3809, BLM will issue an order of noncompliance under 43 CFR 3809.601(a). If you fail to comply with the noncompliance order, BLM may take further action under 43 CFR 3809.604. Failure to conduct reclamation is a prohibited act that may subject you to criminal penalties. See 43 CFR 3809.605(h) and 43 CFR 3809.700.

Appeal Procedures

This decision may be appealed to the Interior Board of Land Appeals, Office of the Secretary, in accordance with the regulations contained in 43 CFR, Part 4, and the enclosed Form 1842-1. If an appeal is taken, your notice of appeal must be filed in this office (at the above address) within 30 days from receipt of this decision. The appellant has the burden of showing that the decision appealed from is in error.

If you wish to file a petition pursuant to regulation 43 CFR 4.21 (58 FR 4939, January 19, 1993) for a stay of the effectiveness of this decision during the time that your appeal is being reviewed by the Board, the petition for a stay must accompany your notice of appeal. A petition for a stay is required to show sufficient justification based on the standards listed below. Copies of the notice of appeal and petition for a stay must also be submitted to each party named in this decision and to the Interior Board of Land Appeals and to the appropriate Office of the Solicitor (see 43 CFR 4.413) at the same time the original documents are filed with this office. If you request a stay, you have the burden of proof to demonstrate that a stay should be granted.

Standards for Obtaining a Stay

Except as otherwise provided by law or other pertinent regulation, a petition for a stay of a decision pending appeal shall show sufficient justification based on the following standards:

- (1) The relative harm to the parties if the stay is granted or denied,
- (2) The likelihood of the appellant's success on the merits,
- (3) The likelihood of immediate and irreparable harm if the stay is not granted, and
- (4) Whether the public interest favors granting the stay.

Please include your AMC serial number(s) on all correspondence. If additional information is required, please call Tony Smith @ 602-417-9355.

Rebecca Heick

Rebecca Heick
Group Administrator
Lands and Minerals

Enclosure
Appeal Form 1842-1



United States Department of the Interior



BUREAU OF LAND MANAGEMENT
Arizona State Office
One North Central Avenue, Suite 800
Phoenix, Arizona 85004-4427
www.blm.gov/az/

February 4, 2013

In Reply Refer To:
3800 (9310) TS
AMC371826, AMC382759, AMC375139

CERTIFIED MAIL - RETURN RECEIPT REQUESTED No. 7012 3050 0001 1019 9632

DECISION

MULVIHILL THOMAS; PARKER COLE ALAN; RIFFEL DENNIS DALE; TLM
CONSULTING :
PO BOX 73 : This decision affects those claims shown
ELLETTSVILLE, IN 47429-0073 : in the block below.

AMC371826, 382762, 375146
APACHE GOLD 2, LUCKY GULCH, GOT GOLD #2

MINING CLAIMS DECLARED FORFEITED

The mining claims listed above have been declared forfeited for failure to file the required maintenance fee payment or small miner's maintenance fee waiver (waiver).

Claimants are required to pay an annual non-refundable maintenance fee of \$140 per 20 acres, or submit a waiver, on or before September 1 of each year. These requirements were established by 30 (United States Code) 28-f-k, as amended, and 43 Code of Federal Regulations (CFR) 3834 and 3835.

Our records do not show receipt of a maintenance fee payment, or waiver received on or before September 1, 2012, for the 2013 assessment year, for the claims listed above. Therefore, the claims are forfeited.

This decision does not relieve you of the liability for reclamation of all areas disturbed by your activities on lands covered by the subject mining claim(s) and/or site(s). After you complete the reclamation, you must notify the authorized officer of the appropriate surface managing agency so that the authorized officer may conduct a final site inspection and determine whether you may be released from liability.

If you fail to reclaim the land to the satisfaction of the authorized officer, the surface management agency may cite you for noncompliance under its surface management regulations.

For land administered by the Bureau of Land Management (BLM), if you fail to reclaim the land to the satisfaction of the authorized officer as required in 43 CFR Subpart 3809, BLM will issue an order of noncompliance under 43 CFR 3809.601(a). If you fail to comply with the noncompliance order, BLM may take further action under 43 CFR 3809.604. Failure to conduct reclamation is a prohibited act that may subject you to criminal penalties. See 43 CFR 3809.605(h) and 43 CFR 3809.700.

Appeal Procedures

This decision may be appealed to the Interior Board of Land Appeals, Office of the Secretary, in accordance with the regulations contained in 43 CFR, Part 4, and the enclosed Form 1842-1. If an appeal is taken, your notice of appeal must be filed in this office (at the above address) within 30 days from receipt of this decision. The appellant has the burden of showing that the decision appealed from is in error.

If you wish to file a petition pursuant to regulation 43 CFR 4.21 (58 FR 4939, January 19, 1993) for a stay of the effectiveness of this decision during the time that your appeal is being reviewed by the Board, the petition for a stay must accompany your notice of appeal. A petition for a stay is required to show sufficient justification based on the standards listed below. Copies of the notice of appeal and petition for a stay must also be submitted to each party named in this decision and to the Interior Board of Land Appeals and to the appropriate Office of the Solicitor (see 43 CFR 4.413) at the same time the original documents are filed with this office. If you request a stay, you have the burden of proof to demonstrate that a stay should be granted.

Standards for Obtaining a Stay

Except as otherwise provided by law or other pertinent regulation, a petition for a stay of a decision pending appeal shall show sufficient justification based on the following standards:

- (1) The relative harm to the parties if the stay is granted or denied,
- (2) The likelihood of the appellant's success on the merits,
- (3) The likelihood of immediate and irreparable harm if the stay is not granted, and
- (4) Whether the public interest favors granting the stay.

Please include your AMC serial number(s) on all correspondence. If additional information is required, please call Tony Smith @ 602-417-9355.

Rebecca Heick

Rebecca Heick
Group Administrator
Lands and Minerals

Enclosure
Appeal Form 1842-1



United States Department of the Interior



BUREAU OF LAND MANAGEMENT
Arizona State Office
One North Central Avenue, Suite 800
Phoenix, Arizona 85004-4427
www.blm.gov/az/

February 4, 2013

In Reply Refer To:
3800 (9310) TS
AMC371826, AMC382759, AMC375139

CERTIFIED MAIL - RETURN RECEIPT REQUESTED No. 7012 3050 0001 1019 9632

DECISION

MULVIHILL THOMAS; PARKER COLE ALAN; RIFFEL DENNIS DALE; TLM
CONSULTING

PO BOX 73

ELLETTSVILLE, IN 47429-0073

:
:
:

This decision affects those claims shown
in the block below.

AMC371826, 382762, 375146
APACHE GOLD 2, LUCKY GULCH, GOT GOLD #2

MINING CLAIMS DECLARED FORFEITED

The mining claims listed above have been declared forfeited for failure to file the required maintenance fee payment or small miner's maintenance fee waiver (waiver).

Claimants are required to pay an annual non-refundable maintenance fee of \$140 per 20 acres, or submit a waiver, on or before September 1 of each year. These requirements were established by 30 (United States Code) 28-f-k, as amended, and 43 Code of Federal Regulations (CFR) 3834 and 3835.

Our records do not show receipt of a maintenance fee payment, or waiver received on or before September 1, 2012, for the 2013 assessment year, for the claims listed above. Therefore, the claims are forfeited.

This decision does not relieve you of the liability for reclamation of all areas disturbed by your activities on lands covered by the subject mining claim(s) and/or site(s). After you complete the reclamation, you must notify the authorized officer of the appropriate surface managing agency so that the authorized officer may conduct a final site inspection and determine whether you may be released from liability.

If you fail to reclaim the land to the satisfaction of the authorized officer, the surface management agency may cite you for noncompliance under its surface management regulations.

For land administered by the Bureau of Land Management (BLM), if you fail to reclaim the land to the satisfaction of the authorized officer as required in 43 CFR Subpart 3809, BLM will issue an order of noncompliance under 43 CFR 3809.601(a). If you fail to comply with the noncompliance order, BLM may take further action under 43 CFR 3809.604. Failure to conduct reclamation is a prohibited act that may subject you to criminal penalties. See 43 CFR 3809.605(h) and 43 CFR 3809.700.

Appeal Procedures

This decision may be appealed to the Interior Board of Land Appeals, Office of the Secretary, in accordance with the regulations contained in 43 CFR, Part 4, and the enclosed Form 1842-1. If an appeal is taken, your notice of appeal must be filed in this office (at the above address) within 30 days from receipt of this decision. The appellant has the burden of showing that the decision appealed from is in error.


If you wish to file a petition pursuant to regulation 43 CFR 4.21 (58 FR 4939, January 19, 1993) for a stay of the effectiveness of this decision during the time that your appeal is being reviewed by the Board, the petition for a stay must accompany your notice of appeal. A petition for a stay is required to show sufficient justification based on the standards listed below. Copies of the notice of appeal and petition for a stay must also be submitted to each party named in this decision and to the Interior Board of Land Appeals and to the appropriate Office of the Solicitor (see 43 CFR 4.413) at the same time the original documents are filed with this office. If you request a stay, you have the burden of proof to demonstrate that a stay should be granted.

Standards for Obtaining a Stay

Except as otherwise provided by law or other pertinent regulation, a petition for a stay of a decision pending appeal shall show sufficient justification based on the following standards:

- (1) The relative harm to the parties if the stay is granted or denied,
- (2) The likelihood of the appellant's success on the merits,
- (3) The likelihood of immediate and irreparable harm if the stay is not granted, and
- (4) Whether the public interest favors granting the stay.

Please include your AMC serial number(s) on all correspondence. If additional information is required, please call Tony Smith @ 602-417-9355.



Rebecca Heick
Group Administrator
Lands and Minerals

Enclosure
Appeal Form 1842-1



United States Department of the Interior



BUREAU OF LAND MANAGEMENT
Arizona State Office
One North Central Avenue, Suite 800
Phoenix, Arizona 85004-4427
www.blm.gov/az/

February 4, 2013

In Reply Refer To:
3800 (9310) TS
AMC371826, AMC382759

CERTIFIED MAIL - RETURN RECEIPT REQUESTED No. 7012 3050 0001 1019 9625

DECISION

MULVIHILL DEBORAH
7030 N MT TABOR RD
ELLETTSVILLE, IN 47429-9563

:
:
:

This decision affects those claims shown
in the block below.

AMC371826, 382762
APACHE GOLD 2, LUCKY GULCH

MINING CLAIMS DECLARED FORFEITED

The mining claims listed above have been declared forfeited for failure to file the required maintenance fee payment or small miner's maintenance fee waiver (waiver).

Claimants are required to pay an annual non-refundable maintenance fee of \$140 per 20 acres, or submit a waiver, on or before September 1 of each year. These requirements were established by 30 (United States Code) 28-f-k, as amended, and 43 Code of Federal Regulations (CFR) 3834 and 3835.

Our records do not show receipt of a maintenance fee payment, or waiver received on or before September 1, 2012, for the 2013 assessment year, for the claims listed above. Therefore, the claims are forfeited.

This decision does not relieve you of the liability for reclamation of all areas disturbed by your activities on lands covered by the subject mining claim(s) and/or site(s). After you complete the reclamation, you must notify the authorized officer of the appropriate surface managing agency so that the authorized officer may conduct a final site inspection and determine whether you may be released from liability.

If you fail to reclaim the land to the satisfaction of the authorized officer, the surface management agency may cite you for noncompliance under its surface management regulations.

For land administered by the Bureau of Land Management (BLM), if you fail to reclaim the land to the satisfaction of the authorized officer as required in 43 CFR Subpart 3809, BLM will issue an order of noncompliance under 43 CFR 3809.601(a). If you fail to comply with the noncompliance order, BLM may take further action under 43 CFR 3809.604. Failure to conduct reclamation is a prohibited act that may subject you to criminal penalties. See 43 CFR 3809.605(h) and 43 CFR 3809.700.

Appeal Procedures

This decision may be appealed to the Interior Board of Land Appeals, Office of the Secretary, in accordance with the regulations contained in 43 CFR, Part 4, and the enclosed Form 1842-1. If an appeal is taken, your notice of appeal must be filed in this office (at the above address) within 30 days from receipt of this decision. The appellant has the burden of showing that the decision appealed from is in error.

If you wish to file a petition pursuant to regulation 43 CFR 4.21 (58 FR 4939, January 19, 1993) for a stay of the effectiveness of this decision during the time that your appeal is being reviewed by the Board, the petition for a stay must accompany your notice of appeal. A petition for a stay is required to show sufficient justification based on the standards listed below. Copies of the notice of appeal and petition for a stay must also be submitted to each party named in this decision and to the Interior Board of Land Appeals and to the appropriate Office of the Solicitor (see 43 CFR 4.413) at the same time the original documents are filed with this office. If you request a stay, you have the burden of proof to demonstrate that a stay should be granted.

Standards for Obtaining a Stay

Except as otherwise provided by law or other pertinent regulation, a petition for a stay of a decision pending appeal shall show sufficient justification based on the following standards:

- (1) The relative harm to the parties if the stay is granted or denied,
- (2) The likelihood of the appellant's success on the merits,
- (3) The likelihood of immediate and irreparable harm if the stay is not granted, and
- (4) Whether the public interest favors granting the stay.

Please include your AMC serial number(s) on all correspondence. If additional information is required, please call Tony Smith @ 602-417-9355.

Rebecca Helick
 Rebecca Helick
 Group Administrator
 Lands and Minerals

Enclosure
Appeal Form 1842-1

SENDER: COMPLETE THIS SECTION

- Complete items 1, 2, and 3. Also complete item 4 if Restricted Delivery is desired.
- Print your name and address on the reverse so that we can return the card to you.
- Attach this card to the back of the mailpiece, or on the front if space permits.

1. Article Addressed to:

DOUGLAS JENSEN, NORTHERN
 MINING GROUP LLC
 1881 CLAUDINE DRIVE
 LAS VEGAS, NV 89156
 AMC382769, 396026, 396028

2. Article Number

(Transfer from service label)

7007 2680 0000 8514 6996

COMPLETE THIS SECTION ON DELIVERY

A. Signature

X

Douglas Jensen


 Agent Addressee

B. Received by (Printed Name)

C. Date of Delivery

D. Is delivery address different from item 1? Yes

If YES, enter delivery address below

 No


3. Service Type

 Certified Mail Express Mail Registered Return Receipt for Merchandise Insured Mail C.O.D.

4. Restricted Delivery? (Extra Fee)

 Yes


UNITED STATES POSTAL SERVICE



First-Class Mail
Postage & Fees Paid
USPS
Permit No. G-10

• Sender: Please print your name, address, and ZIP+4 in this box •

Bureau of Land Management
Arizona State Office
One North Central Avenue, Ste 800
Phoenix, AZ 85004-4427





United States Department of the Interior



BUREAU OF LAND MANAGEMENT
Arizona State Office
One North Central Avenue, Suite 800
Phoenix, Arizona 85004-4427
www.blm.gov/az/

In Reply Refer To:
3800 (9310) AT
AMC382759, AMC396025

CERTIFIED MAIL – RETURN RECEIPT REQUEST 7007 2680 0000 8514 6996

NOTICE

DOUGLAS JULSEN, NORTHERN MINING GROUP LLC
1881 CLAUDINE DRIVE
LAS VEGAS, NV 89156

This Notice Affects Those Claims
Shown in the Block Below.

AMC382769, 396026, 396028
EASY MONEY, GOLDSTAR, PROSPECTOR'S PARADISE

2013 Maintenance Fees - Additional Fees Required

Your maintenance fee payment for the 2013 assessment year, in the amount of \$140 per claim, for the placer claims listed above, has been received and is insufficient. **The total due on your claim(s) is: \$420.**

In accordance with the Consolidated Appropriations Act of 2012, Public Law 112-74 (125 Stat 1047), and FR44155-44158 (2012) Congress changed the way maintenance fees for placer mining claims are assessed. Instead of charging the maintenance fee on a per-claim basis, Congress stated that the fee, which is currently \$140, will be assessed on each 20 acre parcel of a placer claim or portion thereof.

Insufficient payment of the annual maintenance fee for the 2013 assessment year is a curable defect. **Therefore you are required to do one of the following within 30 days of receipt of this notice or your claim(s) will be declared forfeited:** 1) submit additional fees of \$140 per 20-acres or portion thereof based on the full acreage of the claim, or 2) amend the claim(s) to reduce the acres so a lesser fee is due and submit any additional fees due; or 3) relinquish the claim(s) in their entirety, in which case BLM will refund the maintenance fees you have already paid for the 2013 assessment year.

If you choose to amend the claims to reduce the acres, you must submit an amended location notice for each claim, with an accurate description and dimensions of the reduced claim, along with a map depicting the reduced claim, and a \$10 processing fee per amendment. An amendment must also be recorded at the county. If the amended claim contains more than 20 acres, calculate the additional fees due and submit those fees with the amendment(s).

pd \$420 11/15/12 AT

Please include your Arizona Mining Claim (AMC) serial number(s) and claim name(s) when submitting the additional fees, and note that you are paying additional fees due. If additional information is required, please contact Amy Thrower at 602-417-9334.



Rebecca Heick
Group Administrator
Lands and Minerals

SENDER: COMPLETE THIS SECTION

- Complete items 1, 2, and 3. Also complete item 4 if Restricted Delivery is desired.
- Print your name and address on the reverse so that we can return the card to you.
- Attach this card to the back of the mailpiece, or on the front if space permits.

1. Article Addressed to:

DOUGLAS JOULSEN, NORTHERN
MINING GROUP LLC
1881 CLAUDINE DRIVE
LAS VEGAS, NV 89136
AMC382769, 396026, 396028

2. Article Number
(Transfer from service label)

7007 2680 0000 8514 6996

COMPLETE THIS SECTION ON DELIVERY


A. Signature Agent
 Douglas Jansen Addressee

B. Received by (Printed Name) C. Date of Delivery


D. Is delivery address different from item 1? Yes
If YES, enter delivery address below No

3. Service Type
 Certified Mail Express Mail
 Registered Return Receipt for Merchandise
 Insured Mail C.O.D.

4. Restricted Delivery? (Extra Fee) Yes



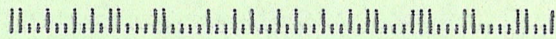
UNITED STATES POSTAL SERVICE



First-Class Mail
Postage & Fees Paid
USPS
Permit No. G-10

• Sender: Please print your name, address, and ZIP+4 in this box •

Bureau of Land Management
Arizona State Office
One North Central Avenue, Ste 800
Phoenix, AZ 85004-4427



SENDER: COMPLETE THIS SECTION

- Complete items 1, 2, and 3. Also complete item 4 if Restricted Delivery is desired.
- Print your name and address on the reverse so that we can return the card to you.
- Attach this card to the back of the mailpiece, or on the front if space permits.

1. Article Addressed to:

Northern Mining Group, LLC
 1314 Stout
 Pratt, KS 67124
 9310 AT AMC382769, AMC396025

2. Article Number

(Transfer from service label)

7011 2970 0001 8020 9452

COMPLETE THIS SECTION ON DELIVERY

A. Signature

X *Doug Kilgarick* Agent
 Addressee

B. Received by (Printed Name)

C. Date of Delivery

3-5-12

D. Is delivery address different from item 1? Yes Yes

If YES, enter delivery address below:

 No*Doug Kilgarick*


3. Service Type

 Certified Mail Express Mail Registered Return Receipt for Merchandise Insured Mail C.O.D.

4. Restricted Delivery? (Extra Fee)

 Yes

UNITED STATES POSTAL SERVICE



First-Class Mail
Postage & Fees Paid
USPS
Permit No. G-10


- Sender: Please print your name, address, and ZIP+4 in this box •

RECEIVED
BLM AZ STATE OFFICE

2012 MAR -8 PM 2:08

PHOENIX, ARIZONA

BUREAU OF LAND MANAGEMENT
ARIZONA STATE OFFICE
ONE NORTH CENTRAL AVENUE
SUITE 800
PHOENIX, AZ 85004-2203



~~AMC 382769~~

AMC 382759

March 2, 2012

In Reply Refer To:

3800 (9310) AT

AMC382769, AMC396025

AMC 382759

CERTIFIED MAIL – RETURN RECEIPT REQUESTED NO. 7011 2970 0001 8020 9452

NOTICE

Northern Mining Group, LLC
1314 Stout
Pratt, KS 67124

This Notice Affects Those Claims
Shown in the Block Below.

AMC382769

AMC382759, 396026, 396028

Easy Money, Goldstar, Prospector's Paradise

Transfer of Association Placer Mining Claims
Amendments Required

The Bureau of Land Management (BLM) Arizona State Office received a conveyance document transferring ownership of the above listed mining claims.

The mining claims being transferred are association placer mining claims. The claims are being transferred to a smaller number of claimants than originally located the claims.

In accordance with 43 CFR 3833.33, you may transfer, sell, or otherwise convey an association placer mining claim at any time to an EQUAL or greater number of mining claimants. If you want to transfer an association placer claim to an individual or an association that is smaller in number than the association that located the claim you – a) must have discovered a valuable mineral deposit before the transfer; or b) upon notice from BLM, you must reduce the acreage of the claim so that you meet the 20-acre per locator limit.

Documentation Received 3/30/2012
AT

SENDER: COMPLETE THIS SECTION	COMPLETE THIS SECTION ON DELIVERY
<ul style="list-style-type: none"> Complete items 1, 2, and 3. Also complete item 4 if Restricted Delivery is desired. Print your name and address on the reverse so that we can return the card to you. Attach this card to the back of the mailpiece, or on the front if space permits. 	<p>A. Signature <input type="checkbox"/> Agent <input checked="" type="checkbox"/> Addressee <i>x Doug Kilgarrick</i></p> <p>B. Received by (Printed Name) <input type="checkbox"/> Date of Delivery <i>Doug Kilgarrick</i> <i>3-5-12</i></p>
<p>1. Article Addressed to:</p> <p>Northern Mining Group, LLC 1314 Stout Pratt, KS 67124 9310 AT AMC3827⁵9, AMC396025</p>	<p>D. Is delivery address different from item 1? <input type="checkbox"/> Yes If YES, enter delivery address below: <input type="checkbox"/> No <i>Doug Kilgarrick</i></p> <p>3. Service Type <input type="checkbox"/> Certified Mail <input type="checkbox"/> Express Mail <input type="checkbox"/> Registered <input type="checkbox"/> Return Receipt for Merchandise <input type="checkbox"/> Insured Mail <input type="checkbox"/> C.O.D.</p> <p>4. Restricted Delivery? (Extra Fee) <input type="checkbox"/> Yes</p>
<p>2. Article Number (Transfer from service label)</p>	<p>7011 2970 0001 8020 9452</p>
<p>PS Form 3811, February 2004 Domestic Return Receipt 102595-02-M-1540</p>	

UNITED STATES POSTAL SERVICE

|||||

First-Class Mail
Postage & Fees Paid
USPS
Permit No. G-10

• Sender: Please print your name, address, and ZIP+4 in this box •

RECEIVED
BLM AZ STATE OFFICE
2012 MAR -8 PM 2:08
PHOENIX, ARIZONA

BUREAU OF LAND MANAGEMENT
ARIZONA STATE OFFICE
ONE NORTH CENTRAL AVENUE
SUITE 800
PHOENIX, AZ 85004-2203

|||||

By law, each individual claimant is allowed to hold a maximum of 20 acres per claim. A corporation is considered to be a single entity that is allowed to hold a maximum of 20 acres per claim. BLM is therefore requiring that an amendment be filed for each claim listed above, in accordance with 43 CFR 3833.33, reducing the claim to 20 acres, the appropriate acreage to meet the 20-acre per claimant limit, as is authorized by law.

There is a \$10 BLM processing fee for each amendment. The amendments must also be filed with the county. We must receive the amendments within 30 days of your receipt of this notice. If the amendments are not received within the 30-day timeframe the mining claims will be declared null and void.

If additional information is required, please contact Amy Thrower, Land Law Examiner, at 602-417-9334. Please include your AMC serial number(s) on all correspondence.

/s/ Rebecca Heick

Rebecca Heick
Group Administrator
Lands and Minerals

AThrower:lm:030212

**DEPARTMENT OF THE INTERIOR
BUREAU OF LAND MANAGEMENT
MINING CLAIMS**

Run Date/Time: 02/22/2013 09:56 AM

(LIVE) Serial Register Page

Page 1 of 1

01 10-21-1976;090STAT0090;43USC1744
Case Type 384201: PLACER CLAIM
Claim Name: EASY MONEY
Commodity :
Case Disposition: ACTIVE
Required Maintenance Fee: \$280.00

Total Acres
32.300

Serial Number
AMC382769
Lead File Number
AMC382759

Name & Address	Int Rel
NORTHERN MINING GROUP LLC 1314 STOUT ST PRATT, KS 67124-3519	CLAIMANT

Mer Twp	Rng	Sec	Quadrant	District/Field Office	County
14	0090N	0040W	008 SE	HASSAYAMPA FO	YAVAPAI

Act Date	Code	Action	Action Remarks	Receipt Number
02/08/2007	403	LOCATION DATE		
05/03/2007	395	RECORDATION NOTICE RECD	1	1484630
07/17/2012	682	MAINTENANCE FEE/\$140	2013;\$140	2611791
07/27/2011	682	MAINTENANCE FEE/\$140	2012	2390761
08/23/2010	682	MAINTENANCE FEE/\$140	2011	2197909
08/27/2009	682	MAINTENANCE FEE/\$140	2010	1998665
08/12/2008	582	MAINTENANCE FEE/\$125	2009	1759617
08/14/2007	582	MAINTENANCE FEE/\$125	2008	1543928
05/03/2007	484	LOCATION YEAR / MAINTENANCE	2007	1484630
11/16/2012	685	ADDL/CURABLE MAINT FEE	2013;\$140	2690831
01/05/2012	396	TRF OF INTEREST FILED	BROWN TAHARA	2494809
04/03/2009	396	TRF OF INTEREST FILED	STOGNER TREVA J	1899181
08/22/2007	669	LAND STATUS CHECKED		
08/14/2007	488	ASSMT DOC RECEIVED	480;2007	1543928
07/03/2007	396	TRF OF INTEREST FILED	BROWN TAHARA	1519451
07/03/2007	396	TRF OF INTEREST FILED	GORDON GERALD JR	1519451
05/03/2007	501	ACCT ADV IN LEAD FILE	AMC382759;	

Line Nr Remarks

**NO WARRANTY IS MADE BY BLM
FOR USE OF THE DATA FOR
PURPOSES NOT INTENDED BY BLM**

**DEPARTMENT OF THE INTERIOR
BUREAU OF LAND MANAGEMENT
MINING CLAIMS**

Run Date/Time: 02/22/2013 09:57 AM

(LIVE) Serial Register Page

Page 1 of 1

01 10-21-1976;090STAT0090;43USC1744
Case Type 384201: PLACER CLAIM
Claim Name: GOLDSTAR
Commodity :
Case Disposition: ACTIVE
Required Maintenance Fee: \$280.00

Total Acres
40.000

Serial Number
AMC396026
Lead File Number
AMC396025

Name & Address	Int Rel
NORTHERN MINING GROUP LLC 1314 STOUT ST PRATT, KS 67124-3519	CLAIMANT

Mer Twp	Rng	Sec	Quadrant	District/Field Office	County
14	0090N	0040W	008 SE	HASSAYAMPA FO	YAVAPAI

Act Date	Code	Action	Action Remarks	Receipt Number
01/12/2009	403	LOCATION DATE		
01/27/2009	395	RECORDATION NOTICE RECD	1	1860501
07/17/2012	682	MAINTENANCE FEE/\$140	2013;\$140	2611791
07/27/2011	682	MAINTENANCE FEE/\$140	2012	2390761
08/23/2010	682	MAINTENANCE FEE/\$140	2011	2197909
08/27/2009	682	MAINTENANCE FEE/\$140	2010	1998665
01/27/2009	484	LOCATION YEAR / MAINTENANCE	2009	1860501
11/16/2012	685	ADDL/CURABLE MAINT FEE	2013;\$140	2690831
01/05/2012	396	TRF OF INTEREST FILED	BROWN TAHARA	2494809
01/05/2012	396	TRF OF INTEREST FILED	GORDON GERALD JR	2494809
01/27/2010	669	LAND STATUS CHECKED		
01/27/2009	501	ACCT ADV IN LEAD FILE	AMC396025-AMC396033;	

Line Nr Remarks

**DEPARTMENT OF THE INTERIOR
BUREAU OF LAND MANAGEMENT
MINING CLAIMS**

Run Date/Time: 02/22/2013 09:57 AM

(LIVE) Serial Register Page

Page 1 of 1

01 10-21-1976;090STAT0090;43USC1744
Case Type 384201: PLACER CLAIM
Claim Name: PROSPECTOR'S PARADISE
Commodity :
Case Disposition: ACTIVE
Required Maintenance Fee: \$280.00

Total Acres
40.000

Serial Number
AMC396028
Lead File Number
AMC396025

Name & Address	Int Rel
NORTHERN MINING GROUP LLC 1314 STOUT ST PRATT, KS 67124-3519	CLAIMANT

Mer Twp	Rng	Sec	Quadrant	District/Field Office	County
14	0090N	0040W	008 SE	HASSAYAMPA FO	YAVAPAI

Act Date	Code	Action	Action Remarks	Receipt Number
01/12/2009	403	LOCATION DATE		
01/27/2009	395	RECORDATION NOTICE RECD	1	1860501
07/17/2012	682	MAINTENANCE FEE/\$140	2013;\$140	2611791
07/27/2011	682	MAINTENANCE FEE/\$140	2012	2390761
08/23/2010	682	MAINTENANCE FEE/\$140	2011	2197909
08/27/2009	682	MAINTENANCE FEE/\$140	2010	1998665
01/27/2009	484	LOCATION YEAR / MAINTENANCE	2009	1860501
11/16/2012	685	ADDL/CURABLE MAINT FEE	2013;\$140	2690831
01/05/2012	396	TRF OF INTEREST FILED	BROWN TAHARA	2494809
01/05/2012	396	TRF OF INTEREST FILED	GORDON GERALD JR	2494809
01/27/2010	669	LAND STATUS CHECKED		
01/27/2009	501	ACCT ADV IN LEAD FILE	AMC396025-AMC396033;	

Line Nr Remarks

**NO WARRANTY IS MADE BY BLM
FOR USE OF THE DATA FOR
PURPOSES NOT INTENDED BY BLM**

Amc 396025
Amc 382759

at the request of Pioneer Title Agency, Inc.

When recorded mail to
Northern Mining Group, LLC., a Kansas
limited liability company
1314 Stout
Pratt, KS 67124

04450858-PLC

Recorded Electronically
ID 54848 P 792 2011.606265
County Yavapai
Date 12/05/2011 Time 02:38:26 PM
Simplifile.com 800.460.5857

Tax Code:

SPACE ABOVE THIS LINE FOR RECORDER'S USE

1/2

QUIT CLAIM DEED Exempt ARS 11-1134 #A6

For consideration of Ten Dollars, and other valuable considerations, I or we,
Tahara Brown, an unmarried woman and Gerald Gordon Jr., an unmarried man
hereby quit-claim to

Northern Mining Group, LLC., a Kansas limited liability company

all right, title or interest in the following real property situated in Yavapai County, Arizona:

SEE EXHIBIT "A" FOR PROPERTY DESCRIPTION

Dated: November 23, 2011

Tahara Brown

Tahara Brown

Gerald Gordon Jr.

Gerald Gordon Jr.

State of INDIANA }
County of NEWTON } ss.

The foregoing instrument was acknowledged before me this 1 day of Dec, 2011, by Tahara Brown.

Dawn Olson
Notary Public, Newton County, IN Dawn Olson
My Commission Expires: 08-30-2018 **NOTARY PUBLIC**

My commission expires:
State of INDIANA }
County of NEWTON } ss.

The foregoing instrument was acknowledged before me this 1 day of Dec, 2011, by Gerald Gordon Jr..

Dawn Olson
Notary Public, Newton County, IN Dawn Olson
My Commission Expires: 08-30-2018 **NOTARY PUBLIC**

My commission expires:

Quit Claim Deed - Page 1 of 2
04450858

2/23/12 AT

\$30
del

2012 JAN -5 PM 2:21
RECORDED

Exhibit "A"

Parcel 1:

Unpatented Federal Mining Claim Number AMC 396028, at set forth in Location Notice of Placer Mining Claim as recorded in Book 4645, page 427 records of Yavapai County, Arizona, commonly known as Prospector's Paradise located in the Southeast quarter of the Southeast quarter of Section 8, Township 9 North, Range 4 West of the Gila and Salt River Base and Meridian.

Parcel 2:

Unpatented Federal Mining Claim Number AMC 396026, at set forth in Location Notice of Placer Mining Claim as recorded in Book 4645, page 429 records of Yavapai County, Arizona, commonly known as Goldstar located in the Southwest quarter of the Southeast quarter of Section 8, Township 9 North, Range 4 West of the Gila and Salt River Base and Meridian.

Parcel 3:

Unpatented Federal Mining Claim Number AMC 382769, at set forth in Location Notice of Placer Mining Claim as recorded in Book 4503, page 785 records of Yavapai County, Arizona, commonly known as Easy Money located in the Northwest quarter of the Southeast quarter of Section 8, Township 9 North, Range 4 West of the Gila and Salt River Base and Meridian.

RECEIVED
DUE TO
2012 JUN -5 11 21

TO: UNITED STATES DEPARTMENT OF THE INTERIOR
BUREAU OF LAND MANAGEMENT
ONE N. CENTRAL AVE SUITE 800
PHOENIX, AZ, 85004-4427

December 31st, 2011

NOTICE OF CHANGE IN OWNERSHIP OF MINING CLAIM

This letter and enclosed quitclaim deed, and check for the \$30. transfer fee, serves as notice that the:

AMC 396028 PROSPECTOR'S PARADISE	40
AMC 396026 GOLDSTAR	40
AMC 382769 EASY MONEY	32.3

unpatented mining claim was transferred to the new owner:

NORTHERN MINING GROUP, LLC
1314 STOUT
PRATT, KS, 67124

On November 23rd, 2011 by instrument of quitclaim deed.

A valid mineral discovery was made on this claim prior to locating the claim and prior its transfer in accordance with USC CRF and Arizona Revised Statute.

Sincerely,

Tahara Brown & Gerald Gordon

When processed, return to:
Tahara Brown
P.O. Box 800
Congress, AZ, 85332

Enclosed:
Notification letter
Quitclaim deed
Transfer fee of \$30.

2012 JAN -5 PM 2:21
BLM
PHOENIX
RECEIVED

Tara Brown
P.O. Box 800
Congress, AZ, 85332

GARY IN 463

03 JAN 2012 PM 2 T

Holiday



POST-CLASS FOREVER

PHOENIX, ARIZONA

2012 JAN -5 PM 2: 21

RECEIVED
AZ OFFICE



Bureau of Land Management
ONE N. Central Ave. Suite 800
Phoenix, AZ, 85004-4427

85004+4427



Tara Brown
P.O. Box 800
Congress, AZ, 85332

GARY IN 463

03 JAN 2012 PM 2 T

Happy
Holidays



1ST CLASS PERMIT NO. 1000 PHOENIX, AZ

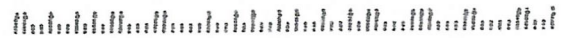
PHOENIX, ARIZONA
2012 JAN -5 PM 2:21

RECEIVED
MAIL SERVICE



Bureau of Land Management
ONE N. Central Ave. Suite 800
Phoenix, AZ, 85004-4427

85004+4427



United States Department of the Interior
Bureau of Land Management
 LANDS/RECREATION & PLANNING
 ONE N CENTRAL AVE
 PHOENIX, AZ 85004 -2203
 Phone: 602-417-9200

Receipt

No: 2494809

Transaction #: 2571697	
Date of Transaction: 01/06/2012	
CUSTOMER:	
NORTHERN MINING GROUP LLC 1314 STOUT ST PRATT,KS 67124-3519 US	

LINE #	QTY	DESCRIPTION	REMARKS	UNIT PRICE	TOTAL
1	1.00	LOCATABLE MINERALS / MINING CLAIMS-NOT NEW-UNADJUD,ONE AUTH NO. ONLY / MINING CLAIM MONEY RECEIVED CASES: AMC396028/\$30.00	QCD (3)	- n/a -	30.00
TOTAL:					\$30.00

PAYMENT INFORMATION					
1	AMOUNT:	30.00	POSTMARKED:	01/03/2012	
	TYPE:	CHECK	RECEIVED:	01/06/2012	
	CHECK NO:	1471			
	NAME:	BROWN, TAHARA D PO BOX 378 BROOK IN 47922 US			

REMARKS

This receipt was generated by the automated BLM Collections and Billing System and is a paper representation of a portion of the official electronic record contained therein.

February 2, 2011

In Reply Refer To:
3800 (9310) TS
AMC382759, AMC387245

CERTIFIED MAIL RETURN RECEIPT REQUESTED 7010 1670 0000 9977 3126

DECISION

BROWN JAMES JR : This Decision Affects Those Claims
2712 FM LOOP N : Shown in the Block Below.
COLDSRING, TX 77331

AMC382767, 387252, 387253
ANTELOPE GULCH, HIGH STAKES, NUGGET TRAIL

Mining Claims Declared Forfeited

The mining claims listed above have been declared forfeited for failure to file the required affidavit of labor for the 2010 assessment year.

On or before September 1, 2009, a small miner's maintenance fee waiver certification was received, requesting a waiver of the maintenance fees for the 2010 assessment year. Therefore, pursuant to regulations found at 43 CFR 3835.16 and 3835.31, an affidavit of labor must have been filed for the 2010 assessment year on or before December 30, 2010, along with a \$10 processing fee per claim. Failure to timely file this affidavit and fee constitutes a forfeiture of the claims (43 CFR 3835.91). Although the maintenance fees were paid for the claims for the 2011 assessment year this does not relieve the requirement to file the affidavit of labor for the 2010 assessment year, (for the time period covered by the waiver), which was due on or before December 30, 2010.

Our records do not show receipt of a 2010 affidavit of labor for the mining claims listed above, and therefore the claims are declared forfeited.

3/8/2011 TS
ENTERED INTO COMPUTE

SENDER: COMPLETE THIS SECTION

- Complete items 1, 2, and 3. Also complete item 4 if Restricted Delivery is desired.
- Print your name and address on the reverse so that we can return the card to you.
- Attach this card to the back of the mailpiece, or on the front if space permits.

1. Article Addressed to:

BROWN JAMES JR
2712 FM LOOP N
COLDSPRING, TX 77339
AZ931 TS AMC382759
AMC387245 020211

COMPLETE THIS SECTION ON DELIVERY

A. Signature

X *[Handwritten Signature]* Agent
 Addressee

B. Received by (Printed Name)

C. Date of Delivery

2-9-11

D. Is delivery address different from item 1? Yes
If YES, enter delivery address below: No

3. Service Type

- Certified Mail
- Registered
- Insured Mail
- Express Mail
- Return Receipt for Merchandise
- C.O.D.

4. Restricted Delivery? (Extra Fee)

Yes

2. Article Number

(Transfer from service label)

7510 1670 0000 9977 3126

You are required to reclaim all areas disturbed by your activities on lands encompassed by your mining claim(s) and/or site(s). After you complete the reclamation, you must notify the authorized officer of the appropriate surface managing agency so that the authorized officer may conduct a final site inspection and determine whether you may be released from liability.

If you fail to reclaim the land to the satisfaction of the authorized officer, the surface management agency may cite you for noncompliance under its surface management regulations.

For lands administered by the BLM, if you fail to reclaim the lands to the satisfaction of the authorized officer as required in 43 CFR Subpart 3809, BLM will issue an order of noncompliance under 43 CFR 3809.601(a). If you fail to comply with the noncompliance order, BLM may take further action under 43 CFR 3809.604. Failure to conduct reclamation is a prohibited act that may subject you to criminal penalties. See 43 CFR 3809.605(h) and 43 CFR 3809.700.

This decision may be appealed to the Interior Board of Land Appeals, Office of the Secretary, in accordance with the regulations contained in 43 CFR, Part 4 and the enclosed Form 1842-1. If an appeal is taken, your notice of appeal must be filed in this office (at the above address) within 30 days from receipt of this decision. The appellant has the burden of showing that the decision appealed from is in error.

If you wish to file a petition pursuant to regulation 43 CFR 4.21 (58 FR 4939, January 19, 1993) or 43 CFR 2804.1 for a stay of the effectiveness of this decision during the time that your appeal is being reviewed by the Board, the petition for a stay must accompany your notice of appeal. A petition for a stay is required to show sufficient justification based on the standards listed below. Copies of the notice of appeal and petition for a stay **must** also be submitted to each party named in this decision and to the Interior Board of Land Appeals and to the appropriate Office of the Solicitor (see 43 CFR 4.413) at the same time the original documents are filed with this office. If you request a stay, you have the burden of proof to demonstrate that a stay should be granted.

Standards for Obtaining a Stay

Except as otherwise provided by law or other pertinent regulation, a petition for a stay of a decision pending appeal shall show sufficient justification based on the following standards:

- (1) The relative harm to the parties if the stay is granted or denied,
- (2) The likelihood of the appellant's success on the merits,
- (3) The likelihood of immediate and irreparable harm if the stay is not granted, and
- (4) Whether the public interest favors granting the stay. If no appeal, or noncompliance, with the above occurs, this decision constitutes final administrative action of this Department as it affects the mining claims. No appeal, protest or petition for reconsideration will be entertained from this decision after the appeal period has expired.

Please include your AMC serial number(s) on all correspondence. If additional information is required, please call Tony Smith at 602-417-955.

Rebecca Heick
Group Administrator
Lands and Minerals

Enclosures

TSmith:lm:020211

1-29-11

SENDER: COMPLETE THIS SECTION

- Complete items 1, 2, and 3. Also complete item 4 if Restricted Delivery is desired.
- Print your name and address on the reverse so that we can return the card to you.
- Attach this card to the back of the mailpiece, or on the front if space permits.

1. Article Addressed to:

STOUT GARY
 PO BOX 10253
 SANTA ANA, CA 92711-0253
 AZ931 ROD AMC382759 121610

2. Article Number
(Transfer from service label)

7010 0780 0001 4667 1022

COMPLETE THIS SECTION ON DELIVERY

A. Signature

X *[Handwritten Signature]*

- Agent
- Addressee

B. Received by (Printed Name)

[Handwritten Name]

C. Date of Delivery

12/30/2010

D. Is delivery address different from item 1? Yes
If YES, enter delivery address below: No

3. Service Type

- Certified Mail
- Registered
- Insured Mail
- Express Mail
- Return Receipt for Merchandise
- C.O.D.

4. Restricted Delivery? (Extra Fee) Yes

UNITED STATES POSTAL SERVICE

SANTA ANA, CA 92701



First-Class Mail
Postage & Fees Paid
USPS
Permit No. G-10

- Sender: Please print your name, address, and ZIP+4 in this box •

U.S. DEPARTMENT OF THE INTERIOR
BUREAU OF LAND MANAGEMENT
ARIZONA STATE OFFICE
ONE NORTH CENTRAL AVENUE, SUITE 800
PHOENIX, AZ 85004-4427

14



December 17, 2010

In Reply Refer To:
3800 (9310) RE
AMC382759

CERTIFIED MAIL - RETURN RECEIPT REQUESTED No. 7010 0780 0001 4667 1022

DECISION

STOUT GARY : This decision affects those claims shown
PO BOX 10253 : in the block below:
SANTA ANA, CA 92711-0253 :

AMC382766
GOLD VALLEY 5

MINING CLAIMS
DECLARED FORFEITED

The mining claims listed above have been declared forfeited for failure to file the required maintenance fee payment or small miner's maintenance fee waiver (waiver).

Claimants are required to pay an annual non-refundable maintenance fee of \$140, or submit a waiver, on or before September 1 of each year. These requirements were established by 30 (United States Code) 28-f-k, as amended, and 43 Code of Federal Regulations (CFR) 3834 and 3835.

Our records do not show receipt of a maintenance fee payment, or waiver received on or before September 1, 2010, for the 2011 assessment year, for the claims listed above. Therefore, the claims are forfeited.

This decision does not relieve you of the liability for reclamation of all areas disturbed by your activities on lands covered by the subject mining claim(s) and/or site(s). After you complete the reclamation, you must notify the authorized officer of the appropriate surface managing agency so that the authorized officer may conduct a final site inspection and determine whether you may be released from liability.

If you fail to reclaim the land to the satisfaction of the authorized officer, the surface management agency may cite you for noncompliance under its surface management regulations.

For land administered by the Bureau of Land Management (BLM), if you fail to reclaim the land to the satisfaction of the authorized officer as required in 43 CFR Subpart 3809, BLM will issue an order of noncompliance under 43 CFR 3809.601(a). If you fail to comply with the noncompliance order, BLM may take further action under 43 CFR 3809.604. Failure to conduct reclamation is a prohibited act that may subject you to criminal penalties. See 43 CFR 3809.605(h) and 43 CFR 3809.700.

This decision may be appealed to the Interior Board of Land Appeals, Office of the Secretary, in accordance with the regulations contained in 43 CFR, Part 4, and the enclosed Form 1842-1. If an appeal is taken, your notice of appeal must be filed in this office (at the above address) within 30 days from receipt of this decision. The appellant has the burden of showing that the decision appealed from is in error.

If you wish to file a petition pursuant to regulation 43 CFR 4.21 (58 FR 4939, January 19, 1993) for a stay of the effectiveness of this decision during the time that your appeal is being reviewed by the Board, the petition for a stay must accompany your notice of appeal. A petition for a stay is required to show sufficient justification based on the standards listed below. Copies of the notice of appeal and petition for a stay **must** also be submitted to each party named in this decision and to the Interior Board of Land Appeals and to the appropriate Office of the Solicitor (see 43 CFR 4.413) at the same time the original documents are filed with this office. If you request a stay, you have the burden of proof to demonstrate that a stay should be granted.

Standards for Obtaining a Stay

Except as otherwise provided by law or other pertinent regulation, a petition for a stay of a decision pending appeal shall show sufficient justification based on the following standards:

- (1) The relative harm to the parties if the stay is granted or denied,
- (2) The likelihood of the appellant's success on the merits,
- (3) The likelihood of immediate and irreparable harm if the stay is not granted, and
- (4) Whether the public interest favors granting the stay.

Please include your AMC serial number(s) on all correspondence. If additional information is required, please call Rod Ebert at 602-417-9397.

Rebecca Heick
Group Administrator
Lands and Minerals

Enclosure
REbert:lm:121710

SENDER: COMPLETE THIS SECTION

- Complete items 1, 2, and 3. Also complete item 4 if Restricted Delivery is desired.
- Print your name and address on the reverse so that we can return the card to you.
- Attach this card to the back of the mailpiece, or on the front if space permits.

1. Article Addressed to:

BROWN TAHARA, GORDON
 GERALD JR
 PO BOX 800
 CONGRESS, AZ 85332
 AZ933RE AMC382759 030810

2. Article Number


(Transfer from service label)

7007 2680 0000 8514 9430

COMPLETE THIS SECTION ON DELIVERY

A. Signature

X


 Agent AddresseeB. Received by (*Printed Name*)

J Gordon

C. Date of Delivery

3-10

D. Is delivery address different from item 1? YesIf YES, enter delivery address below: No

3. Service Type

 Certified Mail Express Mail Registered Return Receipt for Merchandise Insured Mail C.O.D.4. Restricted Delivery? (*Extra Fee*) Yes

UNITED STATES POSTAL SERVICE PHOENIX AZ 850

10 MAR 10 PM 5 L

First-Class Mail
Postage & Fees Paid
USPS
Permit No. G-10

RECEIVED
BLM AZ STATE OFFICE

2010 MAR 11 P 2:15

PHOENIX, ARIZONA

• Sender: Please print your name, address, and ZIP+4 in this box •

BUREAU OF LAND MANAGEMENT
ARIZONA STATE OFFICE
ONE NORTH CENTRAL AVENUE
SUITE 800
PHOENIX, AZ 85004-2203

CONGRESS
MAR 10 2010
AZ 85004

POSTNET barcode

March 8, 2010

In Reply Refer To:
3800 (9330) RE
AMC382759

CERTIFIED MAIL - RETURN RECEIPT REQUESTED No. 7007 2680 0000 8514 9430

DECISION

BROWN TAHARA, GORDON GERALD JR : This decision affects those claims shown
PO BOX 800 : in the block below:
CONGRESS, AZ 85332 :

AMC382768, 382770
GOLDSTAR, PROSPECTORS PARADISE

MINING CLAIMS
DECLARED FORFEITED

The mining claims listed above have been declared forfeited for failure to file the required maintenance fee payment or small miner's maintenance fee waiver (waiver).

Claimants are required to pay an annual non-refundable maintenance fee of \$140, or submit a waiver, on or before September 1 of each year. These requirements were established by 30 (United States Code) 28-f-k, as amended, and 43 Code of Federal Regulations (CFR) 3834 and 3835.

Our records do not show receipt of a maintenance fee payment, or waiver received on or before September 1, 2009, for the 2010 assessment year, for the claims listed above. Therefore, the claims are forfeited.

This decision does not relieve you of the liability for reclamation of all areas disturbed by your activities on lands covered by the subject mining claim(s) and/or site(s). After you complete the reclamation, you must notify the authorized officer of the appropriate surface managing agency so that the authorized officer may conduct a final site inspection and determine whether you may be released from liability.

If you fail to reclaim the land to the satisfaction of the authorized officer, the surface management agency may cite you for noncompliance under its surface management regulations.

For land administered by the Bureau of Land Management (BLM), if you fail to reclaim the land to the satisfaction of the authorized officer as required in 43 CFR Subpart 3809, BLM will issue an order of noncompliance under 43 CFR 3809.601(a). If you fail to comply with the noncompliance order, BLM may take further action under 43 CFR 3809.604. Failure to conduct reclamation is a prohibited act that may subject you to criminal penalties. See 43 CFR 3809.605(h) and 43 CFR 3809.700.

This decision may be appealed to the Interior Board of Land Appeals, Office of the Secretary, in accordance with the regulations contained in 43 CFR, Part 4, and the enclosed Form 1842-1. If an appeal is taken, your notice of appeal must be filed in this office (at the above address) within 30 days from receipt of this decision. The appellant has the burden of showing that the decision appealed from is in error.


If you wish to file a petition pursuant to regulation 43 CFR 4.21 (58 FR 4939, January 19, 1993) for a stay of the effectiveness of this decision during the time that your appeal is being reviewed by the Board, the petition for a stay must accompany your notice of appeal. A petition for a stay is required to show sufficient justification based on the standards listed below. Copies of the notice of appeal and petition for a stay **must** also be submitted to each party named in this decision and to the Interior Board of Land Appeals and to the appropriate Office of the Solicitor (see 43 CFR 4.413) at the same time the original documents are filed with this office. If you request a stay, you have the burden of proof to demonstrate that a stay should be granted.

Standards for Obtaining a Stay

Except as otherwise provided by law or other pertinent regulation, a petition for a stay of a decision pending appeal shall show sufficient justification based on the following standards:

- (1) The relative harm to the parties if the stay is granted or denied,
- (2) The likelihood of the appellant's success on the merits,
- (3) The likelihood of immediate and irreparable harm if the stay is not granted, and
- (4) Whether the public interest favors granting the stay.

Please include your AMC serial number(s) on all correspondence. If additional information is required, please call Rod Ebert at 602-417-9397.



Steven Cohn
Group Administrator
Renewable and Mineral Resources

Enclosure

Appeal Form 1842-1

REbert:lm:030810

SENDER: COMPLETE THIS SECTION

- Complete items 1, 2, and 3. Also complete item 4 if Restricted Delivery is desired.
- Print your name and address on the reverse so that we can return the card to you.
- Attach this card to the back of the mailpiece, or on the front if space permits.

1. Article Addressed to:

DIXON CHERYL, NELSON, ED
 619 REGAL ROBIN WAY
 NORTH LAS VEGAS, NV 89084-1235
 AZ933 TS AMC382759, AMC383176
 030510

2. Article Number

(Transfer from service label)

7007 2680 0000 8514 9065

COMPLETE THIS SECTION ON DELIVERY

A. Signature

X

 Agent AddresseeB. Received by (*Printed Name*)

C. Date of Delivery

3/8/10

D. Is delivery address different from item 1? YesIf YES, enter delivery address below: No

3. Service Type

 Certified Mail Express Mail Registered Return Receipt for Merchandise Insured Mail C.O.D.4. Restricted Delivery? (*Extra Fee*) Yes

UNITED STATES POSTAL SERVICE

PHOENIX, AZ 850

08 MAR 2010 PM 3:10

First-Class Mail
Postage & Fees Paid
USPS
Permit No. G-10

- Sender: Please print your name, address, and ZIP+4 in this box •

RECEIVED
STATE OFFICE

BLM AZ STATE OFFICE

2010 MAR 10 P 1:59

PHOENIX, ARIZONA

BUREAU OF LAND MANAGEMENT
ARIZONA STATE OFFICE
ONE NORTH CENTRAL AVENUE
SUITE 800
PHOENIX, AZ 85004-2203

427

March 5, 2010

In Reply Refer To:
3800 (9330) TS
AMC382759, AMC383176

CERTIFIED MAIL - RETURN RECEIPT REQUESTED No. 7007 2680 0000 8514 9065

DECISION

DIXON CHERYL, NELSON, ED	:	This decision affects those claims
619 REGAL ROBIN WAY	:	shown in the block below:
NORTH LAS VEGAS, NV 89084-1235	:	

AMC382759 - 382761, 382764, 383176, 383177
GOLD VALLEY 1, 2, 3, TOP NOTCH, GOLD GULCH 1, 2

MINING CLAIMS
DECLARED FORFEITED

The mining claims listed above have been declared forfeited for failure to file the required maintenance fee payment or small miner's maintenance fee waiver (waiver).

Claimants are required to pay an annual non-refundable maintenance fee of \$140, or submit a waiver, on or before September 1 of each year. These requirements were established by Title 30 United States Code (U.S.C.) 28-f-k, as amended, and Title 43 Code of Federal Regulations (CFR) 3834 and 3835.

Our records do not show receipt of a maintenance fee payment, or waiver received on or before September 1, 2009, for the 2010 assessment year, for the claims listed above. Therefore, the claims are forfeited.

This decision does not relieve you of the liability for reclamation of all areas disturbed by your activities on lands covered by the subject mining claim(s) and/or site(s). After you complete the reclamation, you must notify the authorized officer of the appropriate surface managing agency so that the authorized officer may conduct a final site inspection and determine whether you may be released from liability.

If you fail to reclaim the land to the satisfaction of the authorized officer, the surface management agency may cite you for noncompliance under its surface management regulations.

For land administered by the Bureau of Land Management (BLM), if you fail to reclaim the land to the satisfaction of the authorized officer as required in 43 CFR Subpart 3809, BLM will issue an order of noncompliance under 43 CFR 3809.601(a). If you fail to comply with the noncompliance order, BLM may take further action under 43 CFR 3809.604. Failure to conduct reclamation is a prohibited act that may subject you to criminal penalties. See 43 CFR 3809.605(h) and 43 CFR 3809.700.

This decision may be appealed to the Interior Board of Land Appeals, Office of the Secretary, in accordance with the regulations contained in 43 CFR, Part 4, and the enclosed Form 1842-1. If an appeal is taken, your notice of appeal must be filed in this office (at the above address) within 30 days from receipt of this decision. The appellant has the burden of showing that the decision appealed from is in error.


If you wish to file a petition pursuant to regulation 43 CFR 4.21 (58 FR 4939, January 19, 1993) for a stay of the effectiveness of this decision during the time that your appeal is being reviewed by the Board, the petition for a stay must accompany your notice of appeal. A petition for a stay is required to show sufficient justification based on the standards listed below. Copies of the notice of appeal and petition for a stay **must** also be submitted to each party named in this decision and to the Interior Board of Land Appeals and to the appropriate Office of the Solicitor (see 43 CFR 4.413) at the same time the original documents are filed with this office. If you request a stay, you have the burden of proof to demonstrate that a stay should be granted.

Standards for Obtaining a Stay

Except as otherwise provided by law or other pertinent regulation, a petition for a stay of a decision pending appeal shall show sufficient justification based on the following standards:

- (1) The relative harm to the parties if the stay is granted or denied,
- (2) The likelihood of the appellant's success on the merits,
- (3) The likelihood of immediate and irreparable harm if the stay is not granted, and
- (4) Whether the public interest favors granting the stay.

Please include your AMC serial number(s) on all correspondence. If additional information is required, please call Tony Smith at 602-417-9355.



Steven Cohn
Group Administrator
Renewable and Mineral Resources

Enclosure

Appeal Form 1842-1
TSmith:lm:030510

March 5, 2010

In Reply Refer To:
3800 (9330) TS
AMC318082, AMC382759

CERTIFIED MAIL - RETURN RECEIPT REQUESTED No. 7007 2680 0000 8514 8662

DECISION

BROWN TAHARA	:	This decision affects those claims
PO BOX 800	:	shown in the block below:
CONGRESS, AZ 85332-0800	:	

AMC318082, 382765
WEAVER #1, GOLD OASIS

MINING CLAIMS
DECLARED FORFEITED

The mining claims listed above have been declared forfeited for failure to file the required maintenance fee payment or small miner's maintenance fee waiver (waiver).

Claimants are required to pay an annual non-refundable maintenance fee of \$140, or submit a waiver, on or before September 1 of each year. These requirements were established by Title 30 United States Code (U.S.C.) 28-f-k, as amended, and Title 43 Code of Federal Regulations (CFR) 3834 and 3835.

Our records do not show receipt of a maintenance fee payment, or waiver received on or before September 1, 2009, for the 2010 assessment year, for the claims listed above. Therefore, the claims are forfeited.

This decision does not relieve you of the liability for reclamation of all areas disturbed by your activities on lands covered by the subject mining claim(s) and/or site(s). After you complete the reclamation, you must notify the authorized officer of the appropriate surface managing agency so that the authorized officer may conduct a final site inspection and determine whether you may be released from liability.

If you fail to reclaim the land to the satisfaction of the authorized officer, the surface management agency may cite you for noncompliance under its surface management regulations.

For land administered by the Bureau of Land Management (BLM), if you fail to reclaim the land to the satisfaction of the authorized officer as required in 43 CFR Subpart 3809, BLM will issue an order of noncompliance under 43 CFR 3809.601(a). If you fail to comply with the noncompliance order, BLM may take further action under 43 CFR 3809.604. Failure to conduct reclamation is a prohibited act that may subject you to criminal penalties. See 43 CFR 3809.605(h) and 43 CFR 3809.700.

This decision may be appealed to the Interior Board of Land Appeals, Office of the Secretary, in accordance with the regulations contained in 43 CFR, Part 4, and the enclosed Form 1842-1. If an appeal is taken, your notice of appeal must be filed in this office (at the above address) within 30 days from receipt of this decision. The appellant has the burden of showing that the decision appealed from is in error.


If you wish to file a petition pursuant to regulation 43 CFR 4.21 (58 FR 4939, January 19, 1993) for a stay of the effectiveness of this decision during the time that your appeal is being reviewed by the Board, the petition for a stay must accompany your notice of appeal. A petition for a stay is required to show sufficient justification based on the standards listed below. Copies of the notice of appeal and petition for a stay **must** also be submitted to each party named in this decision and to the Interior Board of Land Appeals and to the appropriate Office of the Solicitor (see 43 CFR 4.413) at the same time the original documents are filed with this office. If you request a stay, you have the burden of proof to demonstrate that a stay should be granted.

Standards for Obtaining a Stay

Except as otherwise provided by law or other pertinent regulation, a petition for a stay of a decision pending appeal shall show sufficient justification based on the following standards:

- (1) The relative harm to the parties if the stay is granted or denied,
- (2) The likelihood of the appellant's success on the merits,
- (3) The likelihood of immediate and irreparable harm if the stay is not granted, and
- (4) Whether the public interest favors granting the stay.

Please include your AMC serial number(s) on all correspondence. If additional information is required, please call Tony Smith at 602-417-9355.



Steven Cohn
Group Administrator
Renewable and Mineral Resources

Enclosure

Appeal Form 1842-1
TSmith:lm:030510

SENDER: COMPLETE THIS SECTION

- Complete items 1, 2, and 3. Also complete item 4 if Restricted Delivery is desired.
- Print your name and address on the reverse so that we can return the card to you.
- Attach this card to the back of the mailpiece, or on the front if space permits.

1. Article Addressed to:

BROWN TAHARA
PO BOX 800
CONGRESS, AZ 85332-0800
AZ933 TS AMC318082, AMC382759
030510

COMPLETE THIS SECTION ON DELIVERY

A. Signature

X

[Handwritten Signature]

Agent

Addressee


B. Received by (Printed Name)

[Handwritten Name]

C. Date of Delivery

D. Is delivery address different from item 1? Yes

If YES, enter delivery address below: NO



3. Service Type

Certified Mail

Express Mail

Registered

Return Receipt for Merchandise

Insured Mail

C.O.D.

4. Restricted Delivery? (Extra Fee)

Yes

2. Article Number

(Transfer from service label)

7007 2680 0000 8514 8662

PS Form 3811, February 2004

Domestic Return Receipt

102595-02-M-1540

NOTICE!!

These documents have been scanned!

Do not place un-scanned documents beneath this notice!

Do not remove this notice from this file!

GPO Jacket No. 560-102
Print Order 61540
Rise Business Services, LLC
Job=AZ15 5/28/2019



Box Number= AZ15090



Claim Begin-End: AMC382759-AMC382772

3 Transfers



AZ15090-6

AMC381882-AMC383274

AMC382769

When recorded, mail to:

Name: Thomas T. White

Address: 4400 W. Acer Lane

City/State/Zip Code: Show Low, AZ, 85901-7078

*addy checked on uRS
OK*

Space above this line for Recorder's use

QUITCLAIM DEED

KNOW ALL MEN BY THESE PRESENTS:

That I (we), Alan P and Lisa D McGregor, the undersigned, for the consideration of Ten Dollars (\$10.00), and other valuable considerations, do hereby release, remise, and forever quitclaim unto Thomas T. White and Crystal M. L. White of 4400 W Acer Lane, Show Low, AZ, 85901

all right, title and interest in that certain Property situated in Yavapai County, State of Arizona, and described as follows:

**the Unpatented Federal Mining Claim
AMC382769 Easy Money, as recorded in the Yavapai County Records Office
in Book 4503 Page 785.
Located in Pt. NW1/4 SE1/4 SEC. 8 T9N R4W, GSRB&M, AZ**

**NO TRANSFER NECESSARY
EXEMPT UNDER ARS 11-1134
A6**

IN WITNESS WHEREOF, I (we) have hereunto set my (our) hand (s) and seal this 26th day of February, 2018.

Alan P McGregor
Printed Name of Releasor

Alan P McGregor
Signature of Releasor

Lisa D McGregor
Printed Name of Releasor

Lisa D McGregor
Signature of Releasor

Printed Name of Witness (if required by State Laws)

Signature of Witness (if required by State Laws)

ENTERED
MAR 26 2018
BY: EDC

2018 MAR -6 A 8:30

407390


ACKNOWLEDGMENT
(States Other Than California)

State of Arizona)
County of COCONINO) ss.


On this 26th day of February, 2018, before me, the undersigned
Notary Public, personally appeared Alan P and Lisa D McGregor

known to me to be the individual(s) who executed the foregoing instrument and acknowledged the same
to be his(her)(their) free act and deed.


My Commission Expires: 5-30-2019



Notary Public



RECEIVED
2018 MAR -6 A 8:30
PHOENIX, ARIZONA



TO: UNITED STATES DEPARTMENT OF THE INTERIOR
BUREAU OF LAND MANAGEMENT
ONE N. CENTRAL AVE SUITE 800
PHOENIX, AZ, 85004-4427

March 2nd, 2018

NOTICE OF CHANGE IN OWNERSHIP OF MINING CLAIM

This letter and enclosed quitclaim deed, and check for the \$20. transfer fee, serves as notice that the:

AMC 382769 Easy Money

unpatented mining claim was transferred to the new owner:

Thomas T. White and Crystal M. L. White
4400 W Acer Lane
Show Low, AZ
85901

by instrument of quitclaim deed.

Sincerely,

Tucker McGregor

Enclosed:
Notification letter
Quitclaim deed
Transfer fee of \$20.

PHOENIX, ARIZONA

2018 MAR - 6 A 8:30

RECEIVED

United States Department of the Interior
Bureau of Land Management
 DIV OF LANDS, MINRLS & ENERGY
 ONE N CENTRAL AVE
 PHOENIX, AZ 85004 -4427
 Phone: 602-417-9200

Receipt

No: 4107390

Transaction #: 4220385		ENTERED INTO COMPUTER
Date of Transaction: 03/08/2018		
CUSTOMER:		
NOAH GORDON PO BOX 800 CONGRESS, AZ 85332-0800 US		

LINE #	QTY	DESCRIPTION	REMARKS	UNIT PRICE	TOTAL
1	1.00	LOCATABLE MINERALS / MINING CLAIMS- NOT NEW-UNADJUD, ONE AUTH NO. ONLY / MINING CLAIM MONEY RECEIVED CASES: AMC382769/\$20.00	TRF/2	- n/a -	20.00
TOTAL:					\$20.00

PAYMENT INFORMATION			
1	AMOUNT:	20.00	POSTMARKED: N/A
	TYPE:	CHECK	RECEIVED: 03/06/2018
	CHECK NO:	149	
	NAME:	GORDON, NOAH PO BOX 800 CONGRESS AZ 85332-0800 US	

REMARKS

This receipt was generated by the automated BLM Collections and Billing System and is a paper representation of a portion of the official electronic record contained therein.

TO: UNITED STATES DEPARTMENT OF THE INTERIOR
BUREAU OF LAND MANAGEMENT
ONE N. CENTRAL AVE SUITE 800
PHOENIX, AZ, 85004-4427

382759

July 8th, 2016

NOTICE OF CHANGE IN OWNERSHIP OF MINING CLAIM

This letter and enclosed quitclaim deed, and check for the \$20. transfer fee, serves as notice that the:

AMC 382769 Easy Money

unpatented mining claim was transferred to the new owners:

Alan P and Lisa D McGregor
5307 N. Thornton Pl.
Flagstaff, AZ, 86004

by instrument of quitclaim deed.

Sincerely,

Gerald Gordon and Tahara Brown

Enclosed:
Notification letter
Quitclaim deed
Transfer fee of \$20.



RECEIVED
BLM ADMINISTRATIVE OFFICE
2016 JUL 15 P 1:25
PHOENIX, ARIZONA

When recorded, mail to:

Name: Alan P and Lisa D McGregor

Address: 5307 N. Thornton Place

City/State/Zip Code: Flagstaff, AZ, 86004

Space above this line for Recorder's use

QUITCLAIM DEED

KNOW ALL MEN BY THESE PRESENTS:

That I(we), GERALD GORDON AND TAHARA BROWN,
the undersigned, for the consideration of Ten Dollars (\$10.00), and other valuable considerations, do
hereby release, remise, and forever quitclaim unto Alan P and Lisa D McGregor
of 5307 N. Thornton Pl., Flagstaff, AZ, 86004

all right, title and interest in that certain Property situated in Yavapai County,
State of Arizona, and described as follows:

**THE UNPATENTED FEDERAL MINING CLAIM
AMC382769 EASY MONEY, AS RECORDED IN THE YAVAPAI COUNTY RECORDERS OFFICE
IN BOOK 4583 PAGE 785.
LOCATED IN THE NW1/4 SW1/4 SEC.8 T9N R5W, GSRB&M, AZ**

RECEIVED
BLM AZ STATE
2016 JUL 15 P
PHOENIX, ARIZONA

**NO TRANSFER NECESSARY
EXEMPT UNDER ARS 11-1134
46**

IN WITNESS WHEREOF, I(we) have hereunto set my(our) hand(s) and seal this 8TH day of
July, 2016.

GERALD GORDON

Printed Name of Releasor

TAHARA BROWN

Printed Name of Releasor

Gerald Gordon
Signature of Releasor
Tahara Brown
Signature of Releasor

Printed Name of Witness (if required by State Laws)

Signature of Witness (if required by State Laws)

ACKNOWLEDGMENT
(States Other Than California)

State of INDIANA)

County of Newton)

ss.

On this 8TH day of JULY, 2016, before me, the undersigned
Notary Public, personally appeared GERALD GORDON AND TAHARA BROWN

known to me to be the individual(s) who executed the foregoing instrument and acknowledged the same
to be his(her)(their) free act and deed.

My Commission Expires: 10/17/2018

Susan V. Wojtas
Notary Public




SUSAN V. WOJTAS
NOTARY PUBLIC - NEWTON COUNTY
MY COMMISSION EXPIRES OCTOBER 17, 2018

RECEIVED
BLM & BUREAU OFFICE
2016 JUL 15 P 1:24
PHOENIX, ARIZONA

GERALD GORDON
1984 W SR 10
Lake Village, IN, 46349

5 SUBURBAN IL 604

12 JUL 2016 PM 7 L



RECEIVED
BLM AZ STATE OFFICE

2016 JUL 15 P 1:25

PHOENIX, ARIZONA

Bureau of Land Management
ONE N. Central Ave. Suite 800
Phoenix, AZ, 85004-4427

85004-442700



**United States Department of the Interior
Bureau of Land Management**

DIV OF LANDS, MINRLS & ENERGY
ONE N CENTRAL AVE
PHOENIX, AZ 85004 -4427
Phone: 602-417-9200

Receipt

No: 3607956

Transaction #: 3711433	
Date of Transaction: 07/18/2016	
CUSTOMER:	
GERALD GORDON 1984 W STATE ROAD 10 LAKE VILLAGE, IN 46349-9341 US	

LINE #	QTY	DESCRIPTION	REMARKS	UNIT PRICE	TOTAL
1	1.00	LOCATABLE MINERALS / MINING CLAIMS- NOT NEW-UNADJUD, ONE AUTH NO. ONLY / MINING CLAIM MONEY RECEIVED CASES: AMC382769/\$20.00	QCD - 2	- n/a -	20.00
TOTAL:					\$20.00

PAYMENT INFORMATION			
1	AMOUNT:	20.00	POSTMARKED: 07/12/2016
	TYPE:	CHECK	RECEIVED: 07/15/2016
	CHECK NO:	4041	
	NAME:	BROWN, TAHARA D 1984 W STATE ROAD 10 LAKE VILLAGE IN 46349-9341 US	

REMARKS

This receipt was generated by the automated BLM Collections and Billing System and is a paper representation of a portion of the official electronic record contained therein.

TO: UNITED STATES DEPARTMENT OF THE INTERIOR
BUREAU OF LAND MANAGEMENT
ONE N. CENTRAL AVE SUITE 800
PHOENIX, AZ, 85004-4427

382759

RECEIVED
BLM AZ STATE OFFICE
2015 DEC 22 P 1:53
PHOENIX, ARIZONA

December 16th, 2015

NOTICE OF CHANGE IN OWNERSHIP OF MINING CLAIM

This letter and enclosed quitclaim deed, and check for the \$20. transfer fee, serves as notice that the:

AMC 382772 Crown Point

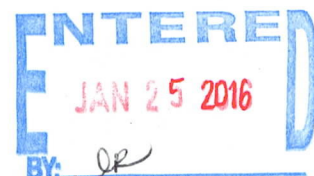
unpatented mining claim was transferred to the new owner:

Paul Martin Yack and Robin Lynn Ford-Yack
P.O. Box 81714
Lincoln, NE, 68501

Sincerely,

Gerald Gordon

Enclosed:
Quitclaim deed
Transfer fee of \$20.



When recorded, mail to:

Name: Paul Martin Yack

Address: P.O. Box 81714

City/State/Zip Code: Lincoln, NE, 68501

Space above this line for Recorder's use

QUITCLAIM DEED

KNOW ALL MEN BY THESE PRESENTS:

That I(we), Gerald Gordon, Jr. and Tahara Brown, the undersigned, for the consideration of Ten Dollars (\$10.00), and other valuable considerations, do hereby release, remise, and forever quitclaim unto Paul Martin Yack and Robin Lynn Ford-Yack

all right, title and interest in that certain Property situated in Yavapai County, State of Arizona, and described as follows:

the unpatented federal mining claim AMC382772 Crown Point, located within the NW1/4 of Section 24, T10N R5W, GSRB&M, AZ, as recorded in B-4503 P-788 in the Yavapai County Records Office.

RECEIVED
BLM ARIZONA STATE OFFICE
2015 DEC 22 11:54 AM
PHOENIX, ARIZONA
NO TRANSFER NECESSARY
EXEMPT UNDER ARS 11-1134
46

IN WITNESS WHEREOF, I(we) have hereunto set my(our) hand(s) and seal this 16TH day of December, 2015.

Gerald Gordon, Jr.

Printed Name of Releasor

Tahara Brown

Printed Name of Releasor

Gerald Gordon, Jr.

Signature of Releasor

Tahara Brown

Signature of Releasor


Printed Name of Witness (if required by State Laws)

Signature of Witness (if required by State Laws)

RECEIVED
BLM ARIZONA STATE OFFICE
2015 DEC 22 P 1:54
PHOENIX, ARIZONA

ACKNOWLEDGMENT
(States Other Than California)

State of Indiana)
County of Lake) ss.



On this 16th day of December, 2015, before me, the undersigned Notary Public, personally appeared Gerald Gordon, Jr. & Tahara Brown

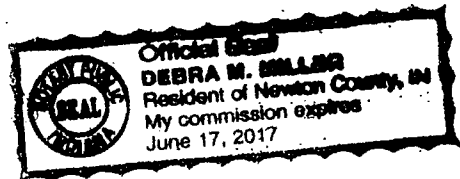
known to me to be the individual(s) who executed the foregoing instrument and acknowledged the same to be his(her)(their) free act and deed.

My Commission Expires: 6-17-17 Debra M. Miller
Notary Public

If acknowledged in the State of Florida, complete section(s) below:

(Releasor) Personally Known (or) Produced Identification

If applicable, Type of Identification Produced: _____



(Co-Releasor) Personally Known (or) Produced Identification

If applicable, Type of Identification Produced: _____

ACKNOWLEDGMENT
(State Of California)

State of California)
County of _____) ss.

On this _____ day of _____, _____, before me, _____, the undersigned Notary Public, personally appeared,

RECEIVED
BLM AZ STATE OFFICE
2015 DEC 22 P 1:53
PHOENIX, ARIZONA

personally known to me (or proved to me on the basis of satisfactory evidence) to be the person(s) whose name(s) is(are) subscribed to the attached instrument and acknowledged to me that he(he)(they) executed the same in his(her)(their) authorized capacity(ies), and that by his(her)(their) signature(s) on the instrument, the person(s) or the entity upon behalf of which the person(s) acted, executed the instrument.

WITNESS my hand and official seal.

Notary Public

GERALD GORDON
1984 W SR 10
Lake Village, IN, 46349

S SUBURBAN IL 604

17 DEC 2015 PM 5 L




Bureau of Land Management
ONE N. Central Ave. Suite 800
Phoenix, AZ, 85004-4427

PHOENIX, ARIZONA

2015 DEC 22 P 1:52

RECEIVED
BLM AZ STATE OFFICE

85004442700



United States Department of the Interior
Bureau of Land Management
 LANDS/RECREATION & PLANNING
 ONE N CENTRAL AVE
 PHOENIX, AZ 85004 -2203
 Phone: 602-417-9200

Receipt

No: 3458953

Transaction #: 3558670	
Date of Transaction: 12/23/2015	
CUSTOMER:	
GERALD GORDON 1984 W STATE ROAD 10 LAKE VILLAGE, IN 46349-9341 US	

LINE #	QTY	DESCRIPTION	REMARKS	UNIT PRICE	TOTAL
1	1.00	LOCATABLE MINERALS / MINING CLAIMS- NOT NEW-UNADJUD, ONE AUTH NO. ONLY / MINING CLAIM MONEY RECEIVED CASES: AMC382772/\$20.00	QCD - 2	- n/a -	20.00
TOTAL:					\$20.00

PAYMENT INFORMATION					
1	AMOUNT:	20.00	POSTMARKED:	12/17/2015	
	TYPE:	CHECK	RECEIVED:	12/22/2015	
	CHECK NO:	4011			
	NAME:	BROWN, TAHARA D 1984 W STATE ROAD 10 LAKE VILLAGE IN 46349-9341 US			

REMARKS

This receipt was generated by the automated BLM Collections and Billing System and is a paper representation of a portion of the official electronic record contained therein.

mc 396025
382759

TO: UNITED STATES DEPARTMENT OF THE INTERIOR
BUREAU OF LAND MANAGEMENT
ONE N. CENTRAL AVE SUITE 800
PHOENIX, AZ, 85004-4427

March 31st, 2015

NOTICE OF CHANGE IN OWNERSHIP OF MINING CLAIM

This letter and enclosed quitclaim deed, and check for the \$60. transfer fee, serves as notice that the:

- AMC 396028 Prospector's Paradise
- AMC 396026 Gold Star
- AMC 382769 Easy Money

unpatented mining claims were transferred to the new owners:

Gerald Gordon & Tahara Brown
1984 W. State Rd. 10
Lake Village, IN, 46349

On January 20th, 2015 by instrument of quitclaim deed.

Sincerely,

Tahara Brown

- Enclosed:
- Notification letter
 - Quitclaim deed
 - Transfer fee of \$10.

PHOENIX, ARIZONA
2015 APR - 6 P. 1:55
BLM - PHOENIX OFFICE

RECEIPT # 3268205

ENTERED INTO COMPUTER *DDG*
5/4/2015

When recorded, mail to:

Name: Tahara Brown

Address: 1984 West State Road 10

City/State/Zip Code: Lake Village, IN, 46349

Space above this line for Recorder's use

QUITCLAIM DEED

KNOW ALL MEN BY THESE PRESENTS:

That I(we), Northern Mining Group, LLC, Douglas H. Kilgariff, Manager, the undersigned, for the consideration of Ten Dollars (\$10.00), and other valuable considerations, do hereby release, remise, and forever quitclaim unto Tahara Brown & Gerald Gordon

all right, title and interest in that certain Property situated in Yavapai County, State of Arizona, and described as follows:

the following unpatented federal mining claims:
AMC396028 Prospector's Paradise SE1/4SE1/4 SEC.8 T9NR4W,GSRB&M, AZ
AMC396026 Gold Star SW1/4SE1/4 SEC.8 T9NR4W,GSRB&M, AZ
AMC382769 Easy Money, NW1/4SE1/4 SEC.8 T9NR4W,GSRB&M, AZ

PHOENIX, ARIZONA
2015 APR - 6 P
NOTARY PUBLIC

MONICA L. THOMPSON
Notary Public - State of Kansas
My Appt. Expires 6/1/15

**NO TRANSFER NECESSARY
EXEMPT UNDER ARS 11-1134
46**

IN WITNESS WHEREOF, I(we) have hereunto set my(our) hand(s) and seal this 20th day of January, 2015.

Northern Mining Group, LLC., Douglas H. Kilgariff, Manager

Printed Name of Releasor

Douglas H. Kilgariff

Signature of Releasor

Printed Name of Releasor

Signature of Releasor

Printed Name of Witness (if required by State Laws)

Signature of Witness (if required by State Laws)

ACKNOWLEDGMENT
(States Other Than California)

State of Kansas)
County of Pratt) ss.



On this 20th day of January, 2015, before me, the undersigned Notary Public, personally appeared Northern Mining Group, LLC, Douglas H. Kilgariff, Manager

known to me to be the individual(s) who executed the foregoing instrument and acknowledged the same to be his(her)(their) free act and deed.

My Commission Expires: 6/1/15

Monica Thompson
Notary Public

If acknowledged in the State of Florida, complete section(s) below:

(Releasor) Personally Known (or) Produced Identification

If applicable, Type of Identification Produced: _____

(Co-Releasor) Personally Known (or) Produced Identification

If applicable, Type of Identification Produced: _____

ACKNOWLEDGMENT
(State Of California)

State of California)
County of _____) ss.

On this _____ day of _____, _____, before me, _____, the undersigned Notary Public, personally appeared,

personally known to me (or proved to me on the basis of satisfactory evidence) to be the person(s) whose name(s) is(are) subscribed to the attached instrument and acknowledged to me that he(he)(she)(they) executed the same in his(her)(their) authorized capacity(ies), and that by his(her)(their) signature(s) on the instrument, the person(s) or the entity upon behalf of which the person(s) acted, executed the instrument.

WITNESS my hand and official seal.

Notary Public

PHOENIX, ARIZONA
2015 APR - 6 P 1:55
D.M. PROCEEDING OFFICE

GERALD GORDON
1984 W. State Rd 10
Lake Village, IN, 46349

S SUBURBAN IL 604

02 APR 2015 PM 9 L



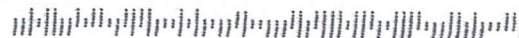
RECEIVED
BLM AZ STATE OFFICE

2015 APR -6 P 1:50

PHOENIX, ARIZONA

Bureau of Land Management
ONE N. Central Ave. Suite 800
Phoenix, AZ, 85004-4427

85004442700



United States Department of the Interior
Bureau of Land Management
LANDS/RECREATION & PLANNING
ONE N CENTRAL AVE
PHOENIX, AZ 85004 -2203
Phone: 602-417-9200

Receipt

No: 3268205

Transaction #: 3363833	
Date of Transaction: 04/07/2015	
CUSTOMER:	
GERALD GORDON 1984 W STATE ROAD 10 LAKE VILLAGE, IN 46349-9341 US	

LINE #	QTY	DESCRIPTION	REMARKS	UNIT PRICE	TOTAL
1	1.00	LOCATABLE MINERALS / MINING CLAIMS- NOT NEW-UNADJUD, ONE AUTH NO. ONLY / MINING CLAIM MONEY RECEIVED CASES: AMC396028/\$60.00	TRANSFER - 6	- n/a -	60.00
TOTAL:					\$60.00

PAYMENT INFORMATION				
1	AMOUNT:	60.00	POSTMARKED:	04/02/2015
	TYPE:	CHECK	RECEIVED:	04/06/2015
	CHECK NO:	1145		
	NAME:	GORDON, GERALD PO BOX 800 CONGRESS AZ 85332 US		

REMARKS

This receipt was generated by the automated BLM Collections and Billing System and is a paper representation of a portion of the official electronic record contained therein.

When recorded, mail to:

Name: David Bybee

Address: 229 Mulberry Ave.

City/State/Zip Code: Lake Havasu City, AZ, 86403

Amc 382759

RECEIVED
DLMAZ STATE OFFICE
2011 APR 29 A 7:59
PACIFIC AERIAL

Space above this line for Recorder's use

QUITCLAIM DEED

KNOW ALL MEN BY THESE PRESENTS:

That I (we), Gerald Gordon, Jr & Tahara Brown,
the undersigned, for the consideration of Ten Dollars (\$10.00), and other valuable considerations, do
hereby release, remise, and forever quitclaim unto David Bybee

all right, title and interest in that certain Property situated in Yavapai County,
State of Arizona, and described as follows:

the Unpatented Federal Mining Claim AMC382771 Gold King, as recorded in Book 4503
Page 787 in the Yavapai County Records Office.

**NO TRANSFER NECESSARY
EXEMPT UNDER ARS 11-1134
A6**

IN WITNESS WHEREOF, I (we) have hereunto set my (our) hand (s) and seal this 19th day of
April, 2011.

Gerald Gordon, Jr.
Printed Name of Releasor
Tahara Brown
Printed Name of Releasor

Gerald Gordon, Jr.
Signature of Releasor
Tahara Brown
Signature of Releasor

Printed Name of Witness (if required by State Laws)

Signature of Witness (if required by State Laws)

2336234

ENTERED INTO COMPUTER

5/5/11 AT

FEE
\$2
\$3
\$5
\$1
\$1

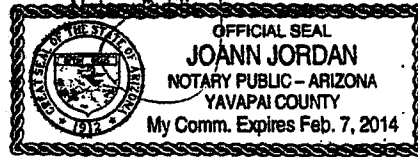

ACKNOWLEDGMENT
(States Other Than California)

State of Arizona)
) ss.
County of Yavapai)

On this 19th day of April, 2011, before me, the undersigned
Notary Public, personally appeared Gerald Gordon, Jr. & Tahara Brown

known to me to be the individual(s) who executed the foregoing instrument and acknowledged the same
to be his(her)(their) free act and deed.

My Commission Expires: 2/7/2014



If acknowledged in the State of Florida, complete section(s) below:

(Releasor) Personally Known (or) Produced Identification

If applicable, Type of Identification Produced: _____

(Co-Releasor) Personally Known (or) Produced Identification

If applicable, Type of Identification Produced: _____

ACKNOWLEDGMENT
(State Of California)

State of California)
) ss.
County of _____)

On this _____ day of _____, before me, _____
_____, the undersigned Notary Public, personally appeared,

personally known to me (or proved to me on the basis of satisfactory evidence) to be the person(s) whose
name(s) is(are) subscribed to the attached instrument and acknowledged to me that he(he)(she)(they)
executed the same in his(her)(their) authorized capacity(ies), and that by his(her)(their) signature(s) on
the instrument; the person(s) or the entity upon behalf of which the person(s) acted, executed the
instrument.

WITNESS my hand and official seal.

Notary Public

RECEIVED
BLM AZ STATE OFFICE
2011 APR 29 A 7:59
PHOENIX, ARIZONA

TO: UNITED STATES DEPARTMENT OF THE INTERIOR
BUREAU OF LAND MANAGEMENT
ONE N. CENTRAL AVE SUITE 800
PHOENIX, AZ, 85004-4427

April 19th, 2011

NOTICE OF CHANGE IN OWNERSHIP OF MINING CLAIM

This letter and enclosed quitclaim deed, and check for the \$10. transfer fee, serves as notice that the:

AMC 382771 Gold King

unpatented mining claim was transferred to the new owner:

David Bybee
229 Mulberry Ave.
Lake Havasu City, AZ, 86403

On April 19th, 2011 by instrument of quitclaim deed.

A valid mineral discovery was made on this claim.

Sincerely,

Tahara Brown

Enclosed:
Notification letter
Quitclaim deed
Transfer fee of \$10.

PHOENIX, ARIZONA

2011 APR 29 A 7:59

RECEIVED
BLM AZ STATE OFFICE

United States Department of the Interior

Bureau of Land Management

LANDS/RECREATION & PLANNING

ONE N CENTRAL AVE

PHOENIX, AZ 85004 -2203

Phone:

Receipt

No:

2336234

Transaction #: 2410264	
Date of Transaction: 05/02/2011	
CUSTOMER:	
GERALD GORDON PO BOX 800 CONGRESS, AZ 85332-0800 US	

LINE #	QTY	DESCRIPTION	REMARKS	UNIT PRICE	TOTAL
1	1.00	LOCATABLE MINERALS / MINING CLAIMS-NOT NEW-UNADJUD, ONE AUTH NO. ONLY / MINING CLAIM MONEY RECEIVED CASES: AMC382771/\$10.00	TRF/1	- n/a -	10.00
TOTAL:					\$10.00

PAYMENT INFORMATION			
1	AMOUNT:	10.00	POSTMARKED: 04/22/2011
	TYPE:	CHECK	RECEIVED: 04/29/2011
	CHECK NO:	1017	
	NAME:	GORDON, GERALD PO BOX 800 CONGRESS AZ 85332-0800 US	

REMARKS

This receipt was generated by the automated BLM Collections and Billing System and is a paper representation of a portion of the official electronic record contained therein.

When recorded, mail to:

Name: JIRAK GROUP, LLC

Address: P.O. BOX 1341

City/State/Zip Code: CONGRESS, AZ, 85332



Amc 377224 Amc 376381
Amc 390967 Amc 396401
Amc 382759 Amc 389103
Amc 395712 Amc 377224
Amc 389711

Space above this line for Recorder's use

QUITCLAIM DEED

RECEIVED
STATE OFFICE
ARIZONA
2010 MAR 12 A 11:29

KNOW ALL MEN BY THESE PRESENTS:

That I(we), TAHARA BROWN, DBA SOUTHWEST MINERAL
the undersigned, for the consideration of Ten Dollars (\$10.00), and other valuable considerations, do
hereby release, remise, and forever quitclaim unto JIRAK GROUP, LLC

the described rights, title and interest in that certain Property situated in Yavapai County,
State of Arizona, and described as follows:

**AN UNDIVIDED 90% INTEREST IN AMC396381 DESERT SPECIAL 1 AS DESCRIBED IN BOOK 4658
PAGE 894 IN THE YAVAPAI COUNTY RECORDERS OFFICE.**

**NO TRANSFER NECESSARY
EXEMPT UNDER ARS 11-1134
A6**

IN WITNESS WHEREOF, I(we) have hereunto set my(our) hand(s) and seal this 16 day of
February, 2010.

TAHARA BROWN, DBA SOUTHWEST MINERAL
Printed Name of Releasor

Tahara Brown
Signature of Releasor

Printed Name of Releasor

Signature of Releasor

Printed Name of Witness (if required by State Laws)

Signature of Witness (if required by State Laws)

All transferred except Amc 396629 which is not owned by Anthony Newbill.

ENTERED INTO COMPUTER
5/13/10 AT

MB



ACKNOWLEDGMENT
(States Other Than California)

State of ARIZONA)
County of Yavapai) ss.

On this 11th day of February, 2010, before me, the undersigned
Notary Public, personally appeared TAHARA BROWN, DBA SOUTHWEST MINERAL

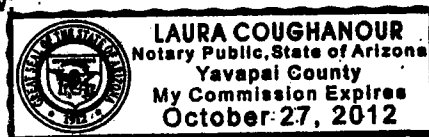
known to me to be the individual(s) who executed the foregoing instrument and acknowledged the same
to be his(her)(their) free act and deed.

My Commission Expires: October 27, 2012 Laura Coughanour
Notary Public

If acknowledged in the State of Florida, complete section(s) below:

(Releasor) Personally Known (or) Produced Identification

If applicable, Type of Identification Produced: _____



(Co-Releasor) Personally Known (or) Produced Identification

If applicable, Type of Identification Produced: _____

RECEIVED
M.A.Z. STATE OFFICE
2010 MAR 12 A 11: 29
YAVAPAI, ARIZONA

ACKNOWLEDGMENT
(State Of California)

State of California)
County of _____) ss.

On this _____ day of _____, _____, before me, _____
_____, the undersigned Notary Public, personally appeared,

personally known to me (or proved to me on the basis of satisfactory evidence) to be the person(s) whose
name(s) is(are) subscribed to the attached instrument and acknowledged to me that he(he)(she)(they)
executed the same in his(her)(their) authorized capacity(ies), and that by his(her)(their) signature(s) on
the instrument, the person(s) or the entity upon behalf of which the person(s) acted, executed the
instrument.

WITNESS my hand and official seal.

Notary Public

When recorded, mail to:

FF
5
\$8
\$5
\$1
4

Name: JIRAK GROUP, LLC

Address: P.O. BOX 1341

City/State/Zip Code: CONGRESS, AZ, 85332



Space above this line for Recorder's use

RECEIVED
YAVAPAI COUNTY RECORDERS OFFICE
2010 MAR 12
A 11:29
PHOENIX ARIZONA

QUITCLAIM DEED

KNOW ALL MEN BY THESE PRESENTS:

That I (we), TAHARA BROWN,
the undersigned, for the consideration of Ten Dollars (\$10.00), and other valuable considerations, do
hereby release, remise, and forever quitclaim unto JIRAK GROUP, LLC

the described rights, title and interest in that certain Property situated in Yavapai County,

State of Arizona, and described as follows:

AN UNDIVIDED 90% INTEREST IN AMC396401 DESERT SPECIAL 2 AS DESCRIBED IN BOOK 4661
PAGE 189 IN THE YAVAPAI COUNTY RECORDERS OFFICE.

**NO TRANSFER NECESSARY
EXEMPT UNDER ARS 11-1134
A6**

IN WITNESS WHEREOF, I (we) have hereunto set my (our) hand(s) and seal this 17 day of
February, 2010.

TAHARA BROWN
Printed Name of Releasor

Tahara Brown
Signature of Releasor

Printed Name of Releasor

Signature of Releasor

Printed Name of Witness (If required by State Laws)

Signature of Witness (If required by State Laws)

MB



ACKNOWLEDGMENT
(States Other Than California)

State of ARIZONA)
County of Yavapai) ss.

On this 17th day of February, 2010, before me, the undersigned
Notary Public, personally appeared TAHARA BROWN

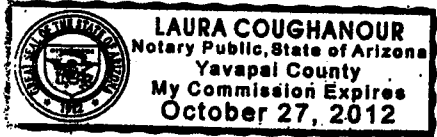
known to me to be the individual(s) who executed the foregoing instrument and acknowledged the same
to be his(her)(their) free act and deed.

My Commission Expires: October 27, 2012 Laura Coughanour
Notary Public

If acknowledged in the State of Florida, complete section(s) below:

(Releasor) Personally Known (or) Produced Identification

If applicable, Type of Identification Produced: _____



(Co-Releasor) Personally Known (or) Produced Identification

If applicable, Type of Identification Produced: _____

RECEIVED
ALMAZ STATE OFFICE
2010 MAR 12 A 11:29
PHOENIX, ARIZONA

ACKNOWLEDGMENT
(State Of California)

State of California)
County of _____) ss.

On this _____ day of _____, _____, before me, _____
_____, the undersigned Notary Public, personally appeared,

personally known to me (or proved to me on the basis of satisfactory evidence) to be the person(s) whose
name(s) is(are) subscribed to the attached instrument and acknowledged to me that he(he)(she)(they)
executed the same in his(her)(their) authorized capacity(ies), and that by his(her)(their) signature(s) on
the instrument; the person(s) or the entity upon behalf of which the person(s) acted, executed the
instrument.

WITNESS my hand and official seal.

Notary Public

YAG

When recorded, mail to:

5
\$8
\$5
\$1
14

mb

Name: JIRAK GROUP, LLC

Address: P.O. Box 1341

City/State/Zip Code: Congress, AZ, 85332



Space above this line for Recorder's use

RECEIVED
CLM AZ STATE OFFICE
2010 MAR 12 A 11:29
JIRAK GROUP ARIZONA

QUITCLAIM DEED

KNOW ALL MEN BY THESE PRESENTS:

That I(we), Dan Edwards,
the undersigned, for the consideration of Ten Dollars (\$10.00), and other valuable considerations, do
hereby release, remise, and forever quitclaim unto JIRAK GROUP, LLC

all right, title and interest in that certain Property situated in Yavapai County,
State of Arizona, and described as follows:

AMC396404 JB Book 4661 Page 186

**NO TRANSFER NECESSARY
EXEMPT UNDER ARS 11-1134
A6**

IN WITNESS WHEREOF, I(we) have hereunto set my(our) hand(s) and seal this 12th day of
February, 2010.

Dan Edwards
Printed Name of Releasor

Dan Edwards
Signature of Releasor

Printed Name of Releasor

Signature of Releasor

Printed Name of Witness (if required by State Laws)

Signature of Witness (if required by State Laws)



ACKNOWLEDGMENT
(States Other Than California)

State of Arizona)
County of MARICOPA) ss.

On this 10th day of FEBRUARY, 2010, before me, the undersigned
Notary Public, personally appeared Dan Edwards


known to me to be the individual(s) who executed the foregoing instrument and acknowledged the same
to be his(her)(their) free act and deed.

My Commission Expires: JANUARY 31, 2013 Dorinda Eisenhauer
Notary Public

If acknowledged in the State of Florida, complete section(s) below:

(Releasor) Personally Known (or) Produced Identification

If applicable, Type of Identification Produced: _____



(Co-Releasor) Personally Known (or) Produced Identification

If applicable, Type of Identification Produced: _____

ARIZONA DRIVERS LICENSE

RECEIVED
STATE OFFICE
2010 MAR 12 A 11:29
DENVER, ARIZONA

ACKNOWLEDGMENT
(State Of California)

State of California)
County of _____) ss.

On this _____ day of _____, _____, before me, _____
_____, the undersigned Notary Public, personally appeared,

personally known to me (or proved to me on the basis of satisfactory evidence) to be the person(s) whose
name(s) is(are) subscribed to the attached instrument and acknowledged to me that he(she)(they)
executed the same in his(her)(their) authorized capacity(ies), and that by his(her)(their) signature(s) on
the instrument; the person(s) or the entity upon behalf of which the person(s) acted, executed the
instrument.

WITNESS my hand and official seal.

Notary Public

YEG

When recorded, mail to:

FE
5
\$8
\$5
\$
14

Name: JIRAK GROUP, LLC
Address: P.O. Box 1341
City/State/Zip Code: Congress, AZ, 85332



Space above this line for Recorder's use

RECEIVED
CLM AZ STATE OFFICE
2010 MAR 12 A 11:29
PHOENIX ARIZONA

QUITCLAIM DEED

KNOW ALL MEN BY THESE PRESENTS:

That I(we), Colette Behunin & Ann Smith-Jirak,
the undersigned, for the consideration of Ten Dollars (\$10.00), and other valuable considerations, do
hereby release, remise, and forever quitclaim unto JIRAK GROUP, LLC

all right, title and interest in that certain Property situated in Yavapai County,
State of Arizona, and described as follows:

AMC396404 JB Book 4661 Page 186

**NO TRANSFER NECESSARY
EXEMPT UNDER ARS 11-1134
A6**

IN WITNESS WHEREOF, I(we) have hereunto set my(our) hand(s) and seal this 10th day of
February, 2010.

Colette Behunin
Printed Name of Releasor
Ann Smith-Jirak
Printed Name of Releasor
Colette Behunin
Signature of Releasor
Ann Smith-Jirak
Signature of Releasor

Printed Name of Witness (if required by State Laws) Signature of Witness (if required by State Laws)

MB

ACKNOWLEDGMENT
(States Other Than California)

State of ARIZONA)
County of MARICOPA) ss.

On this 10th day of FEBRUARY 2010, before me, the undersigned
Notary Public, personally appeared Colette Behunin & Ann Smith-Jirak

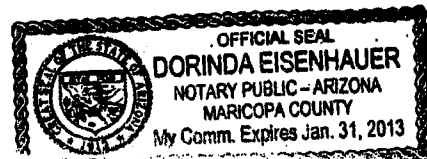
known to me to be the individual(s) who executed the foregoing instrument and acknowledged the same
to be his(her)(their) free act and deed.

My Commission Expires: JANUARY 31, 2013 Dorinda Eisenhauer
Notary Public

If acknowledged in the State of Florida, complete section(s) below:

(Releasor) Personally Known (or) Produced Identification

If applicable, Type of Identification Produced: _____



(Co-Releasor) Personally Known (or) Produced Identification

If applicable, Type of Identification Produced: _____

ARIZONA DRIVERS LICENSE

RECEIVED
AZ STATE OFFICE
2010 MAR 12 A 11:29
TUCUMCACI, ARIZONA

ACKNOWLEDGMENT
(State Of California)

State of California)
County of _____) ss.

On this _____ day of _____, _____, before me, _____
_____, the undersigned Notary Public, personally appeared,

personally known to me (or proved to me on the basis of satisfactory evidence) to be the person(s) whose
name(s) is(are) subscribed to the attached instrument and acknowledged to me that he(she)(they)
executed the same in his(her)(their) authorized capacity(ies), and that by his(her)(their) signature(s) on
the instrument; the person(s) or the entity upon behalf of which the person(s) acted, executed the
instrument.

WITNESS my hand and official seal.

Notary Public

[Handwritten signature]

When recorded, mail to:

FEF
5
\$8
\$5
\$1
MB

Name: JIRAK GROUP, LLC

Address: P.O. Box 1341

City/State/Zip Code: Congress, AZ, 85332



Space above this line for Recorder's use

QUITCLAIM DEED

RECEIVED
 MAR 12 A 11:29
 YAVAPAI COUNTY ARIZONA

KNOW ALL MEN BY THESE PRESENTS:

That I(we), Gary Jirak
 the undersigned, for the consideration of Ten Dollars (\$10.00), and other valuable considerations, do
 hereby release, remise, and forever quitclaim unto JIRAK GROUP, LLC

all right, title and interest in that certain Property situated in Yavapai County,
 State of Arizona, and described as follows:

AMC396404 JB Book 4661 Page 186

**NO TRANSFER NECESSARY
 EXEMPT UNDER ARS 11-1134
 A6**

IN WITNESS WHEREOF, I(we) have hereunto set my(our) hand(s) and seal this 10th day of
February, 2010.

Gary Jirak
 Printed Name of Releasor

Gary Jirak
 Signature of Releasor

Printed Name of Releasor

Signature of Releasor

Printed Name of Witness (if required by State Laws)

Signature of Witness (if required by State Laws)

ACKNOWLEDGMENT
(States Other Than California)

State of ARIZONA)
County of MARICOPA) ss.

On this 10th day of FEBRUARY 2010, before me, the undersigned
Notary Public, personally appeared Gary Jirak


known to me to be the individual(s) who executed the foregoing instrument and acknowledged the same
to be his(her)(their) free act and deed.

My Commission Expires: JANUARY 31, 2013 Dorinda Eisenhauer
Notary Public

If acknowledged in the State of Florida, complete section(s) below:

(Releasor) Personally Known (or) Produced Identification

If applicable, Type of Identification Produced: _____



(Co-Releasor) Personally Known (or) Produced Identification

If applicable, Type of Identification Produced: _____

ARIZONA ID CARD

RECEIVED
PLIMAZ STATE OFFICE
2010 MAR 2 A 11:29
PHOENIX, ARIZONA

ACKNOWLEDGMENT
(State Of California)

State of California)
County of _____) ss.

On this _____ day of _____, _____, before me, _____
_____, the undersigned Notary Public, personally appeared,

personally known to me (or proved to me on the basis of satisfactory evidence) to be the person(s) whose
name(s) is(are) subscribed to the attached instrument and acknowledged to me that he(she)(they)
executed the same in his(her)(their) authorized capacity(ies), and that by his(her)(their) signature(s) on
the instrument, the person(s) or the entity upon behalf of which the person(s) acted, executed the
instrument.

WITNESS my hand and official seal.

Notary Public

1/2 SAC



When recorded, mail to:

Name: JIRAK GROUP, LLC

Address: P.O. Box 1341

City/State/Zip Code: Congress, AZ, 85332

Space above this line for Recorder's use

QUITCLAIM DEED

RECEIVED
CLERK OF SUPERIOR COURT
YAVAPAI COUNTY ARIZONA
2010 MAR 11 11:28 AM

KNOW ALL MEN BY THESE PRESENTS:

That I(we), Gina Jirak & Mona P. Jirak-Moffitt,
the undersigned, for the consideration of Ten Dollars (\$10.00), and other valuable considerations, do
hereby release, remise, and forever quitclaim unto JIRAK GROUP, LLC

all right, title and interest in that certain Property situated in Yavapai County,
State of Arizona, and described as follows:

AMC396404 JB Book 4661 Page 186

**NO TRANSFER NECESSARY
EXEMPT UNDER ARS 11-1134
A6**

IN WITNESS WHEREOF, I(we) have hereunto set my(our) hand(s) and seal this 16th day of February, 2010

Gina Jirak

Printed Name of Releasor

Mona P. Jirak-Moffitt

Printed Name of Releasor

Gina Jirak

Signature of Releasor

Mona P. Jirak-Moffitt

Signature of Releasor

America Fitzgerald Hill

Printed Name of Witness (if required by State Laws)

America Fitzgerald Hill

Signature of Witness (if required by State Laws)

FEE
\$0 ✓
\$5
\$1 ✓
\$2 ✓
\$4 ✓

mb

ACKNOWLEDGMENT
(States Other Than California)

State of Washington)
County of Pierce) ss.

On this 16th day of February, 2010, before me, the undersigned Notary Public, personally appeared Gina Jirak & Mona P. Jirak-Moffitt

known to me to be the individual(s) who executed the foregoing instrument and acknowledged the same to be his(her)(their) free act and deed.

My Commission Expires: 2/27/2013 Pamela Ann Vance
Notary Public

If acknowledged in the State of Florida, complete section(s) below:

(Releasor) Personally Known (or) Produced Identification

If applicable, Type of Identification Produced: _____

(Co-Releasor) Personally Known (or) Produced Identification

If applicable, Type of Identification Produced: _____

SEAL



ACKNOWLEDGMENT
(State Of California)

State of California)
County of _____) ss.

On this _____ day of _____, _____, before me, _____, the undersigned Notary Public, personally appeared,

personally known to me (or proved to me on the basis of satisfactory evidence) to be the person(s) whose name(s) is(are) subscribed to the attached instrument and acknowledged to me that he(he)(she)(they) executed the same in his(her)(their) authorized capacity(ies), and that by his(her)(their) signature(s) on the instrument, the person(s) or the entity upon behalf of which the person(s) acted, executed the instrument.

WITNESS my hand and official seal.

Notary Public

2010 MAR 12 A 11:28

V. J. J.



When recorded, mail to:

Name: JIRAK GROUP, LLC

Address: P.O. Box 1341

City/State/Zip Code: Congress, AZ, 85332

Space above this line for Recorder's use


QUITCLAIM DEED

KNOW ALL MEN BY THESE PRESENTS:

That I (we), Todd Teets, Jr.
the undersigned, for the consideration of Ten Dollars (\$10.00), and other valuable considerations, do hereby release, remise, and forever quitclaim unto JIRAK GROUP, LLC

all right, title and interest in that certain Property situated in Yavapai County,
State of Arizona, and described as follows:

AMC396404 JB Book 4661 Page 186



**NO TRANSFER NECESSARY
EXEMPT UNDER ARS 11-1134
A6**

IN WITNESS WHEREOF, I (we) have hereunto set my (our) hand(s) and seal this 23 day of Feb, 2010

Todd Teets, Jr.
Printed Name of Releasor

[Handwritten Signature]
Signature of Releasor

Printed Name of Releasor

Signature of Releasor

Sandra Peyovich
Printed Name of Witness (if required by State Laws)

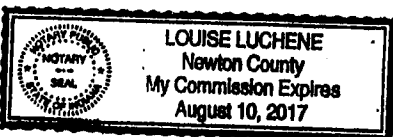
[Handwritten Signature]
Signature of Witness (if required by State Laws)

5
\$3
\$5
\$1
\$4

MB

RECEIVED
ARIZONA
2010 MAR 12 A 11:28
YAVAPAI STATE OFFICE

ACKNOWLEDGMENT
(States Other Than California)



State of Ind.)
County of Lake) ss.

On this 23rd day of Feb., 2010, before me, the undersigned
Notary Public, personally appeared Todd Teets, Jr.

known to me to be the individual(s) who executed the foregoing instrument and acknowledged the same
to be his(her)(their) free act and deed.
My Commission Expires: 8-10-17 Louise Luchene
Notary Public

If acknowledged in the State of Florida, complete section(s) below:
(Releasor) Personally Known (or) Produced Identification
If applicable, Type of Identification Produced: _____

(Co-Releasor) Personally Known (or) Produced Identification
If applicable, Type of Identification Produced: _____

RECEIVED
JIMMY STATE OFFICE
2010 MAR 12 A 11:28
PHOENIX, ARIZONA

ACKNOWLEDGMENT
(State Of California)

State of California)
County of _____) ss.

On this _____ day of _____, _____, before me, _____
_____, the undersigned Notary Public, personally appeared,

personally known to me (or proved to me on the basis of satisfactory evidence) to be the person(s) whose
name(s) is(are) subscribed to the attached instrument and acknowledged to me that he(he)(they)
executed the same in his(her)(their) authorized capacity(ies), and that by his(her)(their) signature(s) on
the instrument; the person(s) or the entity upon behalf of which the person(s) acted, executed the
instrument.

WITNESS my hand and official seal.

Notary Public

1/286

5
✓
\$5
✓
16

When recorded, mail to:

Name: JIRAK GROUP, LLC

Address: P.O. Box 1341

City/State/Zip Code: Congress, AZ, 85332

Space above this line for Recorder's use

QUITCLAIM DEED

KNOW ALL MEN BY THESE PRESENTS:

That I(we), Gary Jirak
the undersigned, for the consideration of Ten Dollars (\$10.00), and other valuable considerations, do
hereby release, remise, and forever quitclaim unto JIRAK GROUP, LLC

all right, title and interest in that certain Property situated in Yavapai County,
State of Arizona, and described as follows:

AMC396405 JB20 Book 4661 Page 185

**NO TRANSFER NECESSARY
EXEMPT UNDER ARS 11-1134
46**

IN WITNESS WHEREOF, I(we) have hereunto set my(our) hand(s) and seal this 10th day of
February, 2010.

Gary Jirak

Printed Name of Releasor

Gary Jirak

Signature of Releasor

Printed Name of Releasor

Signature of Releasor

Printed Name of Witness (if required by State Laws)

Signature of Witness (if required by State Laws)



ACKNOWLEDGMENT
(States Other Than California)

State of Arizona)

County of MARICOPA)

ss.

On this 10th day of FEBRUARY, 2010, before me, the undersigned

Notary Public, personally appeared Gary Jirak

known to me to be the individual(s) who executed the foregoing instrument and acknowledged the same to be his(her)(their) free act and deed.

My Commission Expires: JANUARY 31
2013

Dorinda Eisenhauer
Notary Public

If acknowledged in the State of Florida, complete section(s) below:

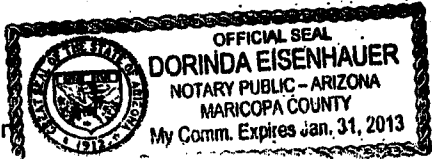
(Releasor) Personally Known (or) Produced Identification

If applicable, Type of Identification Produced: _____

(Co-Releasor) Personally Known (or) Produced Identification

If applicable, Type of Identification Produced: _____

ARIZONA ID CARD



PHOENIX, ARIZONA
2010 MAR 12 A 11:28

RECEIVED
DEMAZ STATE OFFICE

ACKNOWLEDGMENT
(State Of California)

State of California)

County of _____)

ss.

On this _____ day of _____, _____, before me, _____

_____, the undersigned Notary Public, personally appeared,

personally known to me (or proved to me on the basis of satisfactory evidence) to be the person(s) whose name(s) is(are) subscribed to the attached instrument and acknowledged to me that he(she)(they) executed the same in his(her)(their) authorized capacity(ies), and that by his(her)(their) signature(s) on the instrument, the person(s) or the entity upon behalf of which the person(s) acted, executed the instrument.

WITNESS my hand and official seal.

Notary Public

Yes

ACKNOWLEDGMENT
(States Other Than California)

State of Arizona)
County of Yavapai) ss.

On this 1ST day of February, 2010, before me, the undersigned Notary Public, personally appeared Gerald Gordon, Jr. & Tahara Brown

known to me to be the individual(s) who executed the foregoing instrument and acknowledged the same to be his(her)(their) free act and deed.

My Commission Expires: Oct 27, 2012 Laura Coughanour
Notary Public

If acknowledged in the State of Florida, complete section(s) below:
(Releasor) Personally Known (or) Produced Identification
If applicable, Type of Identification Produced: _____



(Co-Releasor) Personally Known (or) Produced Identification
If applicable, Type of Identification Produced: _____

RECEIVED
NOTARY STATE OFFICE
2010 MAR 12 A 11:28
PHOENIX, ARIZONA

ACKNOWLEDGMENT
(State Of California)

State of California)
County of _____) ss.


On this _____ day of _____, _____, before me, _____, the undersigned Notary Public, personally appeared, _____

personally known to me (or proved to me on the basis of satisfactory evidence) to be the person(s) whose name(s) is(are) subscribed to the attached instrument and acknowledged to me that he(she)(they) executed the same in his(her)(their) authorized capacity(ies), and that by his(her)(their) signature(s) on the instrument; the person(s) or the entity upon behalf of which the person(s) acted, executed the instrument.

WITNESS my hand and official seal.

Notary Public

When recorded, mail to:



Name: JIRAK GROUP, LLC

Address: P.O. Box 1341

City/State/Zip Code: Congress, AZ, 85332

Space above this line for Recorder's use

QUITCLAIM DEED

RECEIVED
CLERK OF STATE OFFICE
2010 MAR 12 A 11:28
YAVAPAI, ARIZONA

KNOW ALL MEN BY THESE PRESENTS:

That I(we), Tahara Brown, dba Southwest Mineral
the undersigned, for the consideration of Ten Dollars (\$10.00), and other valuable considerations, do
hereby release, remise, and forever quitclaim unto JIRAK GROUP, LLC

all right, title and interest in that certain Property situated in Yavapai County,
State of Arizona, and described as follows:

The following 7 Unpatented Federal Mining Claims as described on Book and Page of Yavapai County Recorders Office

- AMC396407 Western Sun 1 Book 4661 Page 184 ✓
- AMC396408 Western Sun 2 Book 4661 Page 182 ✓
- AMC396409 Western Sun 3 Book 4661 Page 183 ✓

**NO TRANSFER NECESSARY
EXEMPT UNDER ARS 11-1134
46**

IN WITNESS WHEREOF, I(we) have hereunto set my(our) hand(s) and seal this 1ST day of
February, 2010.

Tahara Brown, dba Southwest Mineral
Printed Name of Releasor

Tahara Brown
Signature of Releasor

Printed Name of Releasor

Signature of Releasor

Printed Name of Witness (if required by State Laws)

Signature of Witness (if required by State Laws)

FF
\$5
\$8
\$5
\$1
\$14

ms

ACKNOWLEDGMENT
(States Other Than California)

State of Arizona)
County of Yavapai) ss.

On this 1st day of February, 2010, before me, the undersigned
Notary Public, personally appeared Tahara Brown, dba Southwest Mineral

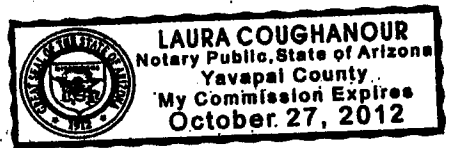
known to me to be the individual(s) who executed the foregoing instrument and acknowledged the same
to be his(her)(their) free act and deed.

My Commission Expires: Oct. 27, 2012 Laura Coughanour
Notary Public

If acknowledged in the State of Florida, complete section(s) below:

(Releasor) Personally Known (or) Produced Identification

If applicable, Type of Identification Produced: _____



(Co-Releasor) Personally Known (or) Produced Identification

If applicable, Type of Identification Produced: _____

RECEIVED
PLM & STATE OFFICE
2010 MAR 12 A 11:28
PHOENIX ARIZONA

ACKNOWLEDGMENT
(State Of California)

State of California)
County of _____) ss.

On this _____ day of _____, _____, before me, _____
_____, the undersigned Notary Public, personally appeared,

personally known to me (or proved to me on the basis of satisfactory evidence) to be the person(s) whose
name(s) is(are) subscribed to the attached instrument and acknowledged to me that he(he)(they)
executed the same in his(her)(their) authorized capacity(ies), and that by his(her)(their) signature(s) on
the instrument; the person(s) or the entity upon behalf of which the person(s) acted, executed the
instrument.

WITNESS my hand and official seal.

Notary Public

When recorded, mail to:

Name: JIRAK GROUP, LLC

Address: P.O. Box 1341

City/State/Zip Code: Congress, AZ, 85332



RECEIVED
MAR 12 A 11:27
MAR 12 A 11:27
ARIZONA

Space above this line for Recorder's use

QUITCLAIM DEED

KNOW ALL MEN BY THESE PRESENTS:

That I(we), Anthony Newbill
the undersigned, for the consideration of Ten Dollars (\$10.00), and other valuable considerations, do
hereby release, remise, and forever quitclaim unto JIRAK GROUP, LLC

all right, title and interest in that certain Property situated in Yavapai County,
State of Arizona, and described as follows:

- ✓ AMC389104 Rincon Ridge 1 B4568 P862 ✓
- ✓ AMC389105 Rincon Ridge 2 B4568 P864 ✓
- ★ ~~AMC396629 Yavapai Gold B4668 P931~~
- ✓ AMC377224 Antelope Bend B4476 P407 ✓
- ✓ AMC390971 Gold River B4587 P963 ✓
- ✓ AMC390968 Gold Field B4587 P960 ✓
- ✓ AMC390977 Yellow Glow B4587 P969 ✓
- ✓ AMC390976 Scenic Gold B4587 P968 ✓
- ✓ AMC390978 Yellow Rock B4587 P970 ✓
- ✓ AMC382763 Gold Valley 4 B4503 P779 ✓
- ✓ AMC390970 Gold Queen B4587 P962 ✓
- ✓ AMC390974 Just Gold B4587 P966 ✓
- ✓ AMC395720 Sunny Side B4640 P162 ✓
- ✓ AMC395714 Gold Wash B4640 P156 ✓
- AMC389716 Gold Peak 1 B4575 P603
- AMC389717 Gold Peak 2 B4575 P604
- AMC389715 Gold Day B4575 P602
- AMC389718 Gold Spot B4575 P605
- AMC377225 Fat Mule Flats B4476 P406
- AMC377227 Rich Hill Placer B4476 P404

**NO TRANSFER NECESSARY
EXEMPT UNDER ARS 11-1134
46**

IN WITNESS WHEREOF, I(we) have hereunto set my(our) hand(s) and seal this 15th day of February, 2010.

Anthony Newbill

Printed Name of Releasor

Printed Name of Releasor

Printed Name of Witness (if required by State Laws)

[Handwritten Signature]

Signature of Releasor

Signature of Releasor

Signature of Witness (if required by State Laws)

Amc 396629 not owned by
Anthony Newbill, therefore not transferred. AT

ACKNOWLEDGMENT
(States Other Than California)

State of Arizona)
County of Yavapai)

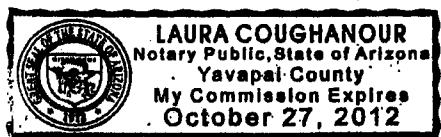
ss.

On this 15th day of February, 2010, before me, the undersigned
Notary Public, personally appeared Anthony Newbill

known to me to be the individual(s) who executed the foregoing instrument and acknowledged the same
to be his(her)(their) free act and deed.

My Commission Expires: Oct. 27, 2012 Laura Coughanour
Notary Public

If acknowledged in the State of Florida, complete section(s) below:
(Releasor) Personally Known (or) Produced Identification
If applicable, Type of Identification Produced: _____



(Co-Releasor) Personally Known (or) Produced Identification
If applicable, Type of Identification Produced: _____

RECEIVED
MAR 12 A 11:27
EMIX ARIZONA
STATE OFFICE

ACKNOWLEDGMENT
(State Of California)

State of California)
County of _____)

ss.

On this _____ day of _____, _____, before me, _____
_____, the undersigned Notary Public, personally appeared,

personally known to me (or proved to me on the basis of satisfactory evidence) to be the person(s) whose
name(s) is(are) subscribed to the attached instrument and acknowledged to me that he(he)(she)(they)
executed the same in his(her)(their) authorized capacity(ies), and that by his(her)(their) signature(s) on
the instrument, the person(s) or the entity upon behalf of which the person(s) acted, executed the
instrument.

WITNESS my hand and official seal.

Notary Public

20/EOG

When recorded, mail to:

Name: JIRAK GROUP, LLC

Address: P.O. Box 1341

City/State/Zip Code: Congress, AZ, 85332



RECEIVED
PHOENIX, ARIZONA
2010 MAR 12 A 11:27
YAVAPAI STATE OFFICE

Space above this line for Recorder's use

QUITCLAIM DEED

KNOW ALL MEN BY THESE PRESENTS:

That I(we), Anthony Newbill
the undersigned, for the consideration of Ten Dollars (\$10.00), and other valuable considerations, do
hereby release, remise, and forever quitclaim unto JIRAK GROUP, LLC

all right, title and interest in that certain Property situated in Yavapai County,
State of Arizona, and described as follows:

- ✓ AMC389713 Gold Creek 1 B4575 P600 ✓
- ✓ AMC389714 Gold Creek 2 B4575 P601 ✓
- ✓ AMC389720 Golden Eye B4575 P607 ✓
- ✓ AMC389722 Hassy Gold B4575 P608 ✓
- ✓ AMC395715 King B4640 P157 ✓
- ✓ AMC395718 Queen B4640 P160 ✓
- ✓ AMC395719 Rook B4640 P161 ✓
- ✓ AMC395712 Bishop B4640 P154 ✓
- ✓ AMC395716 Knight B4640 P158 ✓
- ✓ AMC395717 Pawn B4640 P159 ✓

**NO TRANSFER NECESSARY
EXEMPT UNDER ARS 11-1134
A6**

IN WITNESS WHEREOF, I(we) have hereunto set my(our) hand(s) and seal this 15 day of
February, 2010.

Anthony Newbill

Printed Name of Releasor

Signature of Releasor

Printed Name of Releasor

Signature of Releasor

Printed Name of Witness (if required by State Laws)

Signature of Witness (if required by State Laws)

EEF
5
\$8
\$5
\$1
MB



ACKNOWLEDGMENT
(States Other Than California)

State of Arizona)
County of Yavapai)

ss.

On this 15 day of February, 2010, before me, the undersigned
Notary Public, personally appeared Anthony Newbill

known to me to be the individual(s) who executed the foregoing instrument and acknowledged the same
to be his(her)(their) free act and deed.

My Commission Expires: Oct. 27, 2012

Laura Coughanour
Notary Public

If acknowledged in the State of Florida, complete section(s) below:

(Releasor) Personally Known (or) Produced Identification

If applicable, Type of Identification Produced: _____



(Co-Releasor) Personally Known (or) Produced Identification

If applicable, Type of Identification Produced: _____

RECEIVED
FLORIDA STATE OFFICE
2010 MAR 12 A 11:27
TAMPA, FLORIDA

ACKNOWLEDGMENT
(State Of California)

State of California)
County of _____)

ss.

On this _____ day of _____, _____, before me, _____
_____, the undersigned Notary Public, personally appeared,

personally known to me (or proved to me on the basis of satisfactory evidence) to be the person(s) whose
name(s) is(are) subscribed to the attached instrument and acknowledged to me that he(he)(she)(they)
executed the same in his(her)(their) authorized capacity(ies), and that by his(her)(their) signature(s) on
the instrument; the person(s) or the entity upon behalf of which the person(s) acted, executed the
instrument.

WITNESS my hand and official seal.

Notary Public

10
EBC

United States Department of the Interior
Bureau of Land Management
 BUSINESS & SUPPORT SVCS DIV
 ONE N CENTRAL AVE SUITE 800
 PHOENIX, AZ 85004 -4427
 Phone: (602) 417-9200

Receipt

No: 2100926

Transaction #: 2168557	
Date of Transaction: 03/12/2010	
CUSTOMER:	JIRAK GROUP LLC PO BOX 1341 CONGRESS, AZ 85332-1341 US

LINE #	QTY	DESCRIPTION	REMARKS	UNIT PRICE	TOTAL
1	1.00	LOCATABLE MINERALS / MINING CLAIMS- NOT NEW-UNADJUD, ONE AUTH NO. ONLY / MINING CLAIM MONEY RECEIVED CASES: AMC396381/\$450.00	TRF (45)	- n/a -	450.00
TOTAL:					\$450.00

PAYMENT INFORMATION			
1	AMOUNT:	450.00	POSTMARKED: N/A
	TYPE:	CHECK	RECEIVED: 03/12/2010
	CHECK NO:	111	
	NAME:	JIRAK GROUP LLC LOFTIN, ELINOR PO BOX 1341 CONGRESS AZ 85332-1341 US	

REMARKS

This receipt was generated by the automated BLM Collections and Billing System and is a paper representation of a portion of the official electronic record contained therein.

Amc 396117

When recorded, mail to:

Name: **John D Ullery**

Address: **3056 E Hampton**

City/State/Zip Code: **Mesa, AZ, 85204**

RECEIVED
BLM AZ STATE OFFICE
2010 JAN -7 A 8:26
PHOENIX, ARIZONA

Space above this line for Recorder's use

QUITCLAIM DEED

KNOW ALL MEN BY THESE PRESENTS:

That I(we), **Tahara Brown & Gerald Gordon, Jr.**, the undersigned, for the consideration of Ten Dollars (\$10.00), and other valuable considerations, do hereby release, remise, and forever quitclaim unto **John D Ullery (a married man)**

all right, title and interest in that certain Property situated in **Yavapai** County, State of **Arizona**, and described as follows:

the Unpatented Federal Mining Claim AMC396126 Lucky Spot as recorded in Book 4652 P93 in the Yavapai County Recorders Office.

**NO TRANSFER NECESSARY
EXEMPT UNDER ARS 11-1134
A6**

IN WITNESS WHEREOF, I(we) have hereunto set my(our) hand(s) and seal this 5TH day of **January**, **2011**.

Tahara Brown
Printed Name of Releasor
Gerald Gordon, Jr
Printed Name of Releasor

Tahara Brown
Signature of Releasor
Gerald Gordon, Jr
Signature of Releasor

Printed Name of Witness (if required by State Laws)

Signature of Witness (if required by State Laws)

ENTERED INTO COMPUTER

1/19/11 AT

ACKNOWLEDGMENT
(States Other Than California)

State of Arizona)

County of Yavapai)

ss.

On this 5TH day of January, 2011, before me, the undersigned Notary Public, personally appeared Tahara Brown & Gerald Gordon, Jr

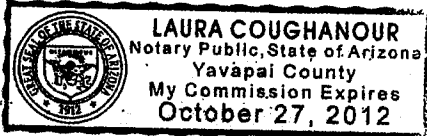
known to me to be the individual(s) who executed the foregoing instrument and acknowledged the same to be his(her)(their) free act and deed.

My Commission Expires: Oct 27, 2012 Laura Coughanour
Notary Public

If acknowledged in the State of Florida, complete section(s) below:

(Releasor) Personally Known (or) Produced Identification

If applicable, Type of Identification Produced: _____



(Co-Releasor) Personally Known (or) Produced Identification

If applicable, Type of Identification Produced: _____

ACKNOWLEDGMENT
(State Of California)

State of California)

County of _____)

ss.

On this _____ day of _____, _____, before me, _____, the undersigned Notary Public, personally appeared,

personally known to me (or proved to me on the basis of satisfactory evidence) to be the person(s) whose name(s) is(are) subscribed to the attached instrument and acknowledged to me that he(he)(she)(they) executed the same in his(her)(their) authorized capacity(ies), and that by his(her)(their) signature(s) on the instrument, the person(s) or the entity upon behalf of which the person(s) acted, executed the instrument.

WITNESS my hand and official seal.

Notary Public

RECEIVED
BLM AZ STATE OFFICE
2010 JAN -7 A 8:26
PHOENIX, ARIZONA

TO: UNITED STATES DEPARTMENT OF THE INTERIOR
BUREAU OF LAND MANAGEMENT
ONE N. CENTRAL AVE SUITE 800
PHOENIX, AZ, 85004-4427

January 5th, 2011

NOTICE OF CHANGE IN OWNERSHIP OF MINING CLAIM

This letter and enclosed quitclaim deed, and check for the \$10. transfer fee, serves as notice that the:

AMC 396126 Lucky Spot

unpatented mining claim was transferred to the new owner:

John Ullery
3056 E Hampton
Mesa, AZ, 85204

On January 5th, 2011 by instrument of quitclaim deed.

Sincerely,

Tahara Brown

RECEIVED
BLMAZ STATE OFFICE
2010 JAN - 7 A 8: 26
PHOENIX, ARIZONA

Enclosed:
Notification letter
Quitclaim deed
Transfer fee of \$10.


NO. OF CLAIMS	1
AMOUNT	10.00
RECEIPT NO.	2274596
INIT.	<i>[Signature]</i>

**** BLM-ASO ****

Tara Brown
P.O. Box 800
Congress, AZ, 85332

PHOENIX AZ 850

05 JAN 2011 17:11:21 L



RECEIVED
BLM AZ STATE OFFICE
2011 JAN -5 P 2:55
PHOENIX, ARIZONA

Bureau of Land Management
ONE N. Central Ave. Suite 800
Phoenix, AZ, 85004-4427

85004+4427



United States Department of the Interior
 Bureau of Land Management
 LANDS/RECREATION & PLANNING
 ONE N CENTRAL AVE
 PHOENIX, AZ 85004 -2203
 Phone:

Receipt

No:

2274596

Transaction #: 2346444	
Date of Transaction: 01/07/2011	
CUSTOMER:	
JOHN ULLERY 3056 E HAMPTON AVE MESA, AZ 85204-6336 US	

LINE #	QTY	DESCRIPTION	REMARKS	UNIT PRICE	TOTAL
1	1.00	LOCATABLE MINERALS / MINING CLAIMS-NOT NEW-UNADJUD, ONE AUTH NO. ONLY / MINING CLAIM MONEY RECEIVED CASES: AMC396126/\$10.00	TRF-1	- n/a -	10.00
TOTAL:					\$10.00

PAYMENT INFORMATION					
1	AMOUNT:	10.00	POSTMARKED:	01/05/2011	
	TYPE:	CHECK	RECEIVED:	01/07/2011	
	CHECK NO:	1361			
	NAME:	BROWN, TAHARA PO BOX 378 BROOK IN 47922 US			

REMARKS

This receipt was generated by the automated BLM Collections and Billing System and is a paper representation of a portion of the official electronic record contained therein.

QUITCLAIM DEED

THIS QUITCLAIM DEED, Executed this 20 day of March, 2009, by first party VICTOR MANZO whose post office address is 13301 WILSON ST, GARDEN GROVE, CA. 92744 second party, GARY STOUT whose post office address is P.O. BOX 10253, SANTA ANA, CA. 92711.

WITNESSETH, That the said first party, for good consideration and for the sum of \$ 1000.00 paid by the said second party, the receipt whereof is hereby acknowledged, does hereby remise, release and quitclaim unto the said second party forever, all the right, title, interest and claim which the said first party has in and to the following described parcel of land, and improvements and appurtenances thereto in the County of YAVAPAI, State of ARIZONA, to wit:

THE UNPATENTED FEDERAL MINING CLAIM AMC 382766, COMMONLY KNOWN AS GOLD VALLEYS, SW 1/4 SE 1/4 SEC. 10 T8N R5W GSRB & M, AZ.

IN WITNESS WHEREOF, The said first party has signed and sealed these presents the day and year first above written.

Signed, sealed and delivered in presence of:

Witness _____
First Party [Signature]

Witness _____
Second Party Gary Stout

STATE OF Calif.
COUNTY OF Orange

On March 20, 2009 before me, Olivia Berber, personally appeared Gary Stout Victor Manzo, personally known to me (or proved to me on the basis of satisfactory evidence) to be the person(s) whose name(s) is/are subscribed to the within instrument and acknowledged to me that ~~he/she~~ they executed the same in ~~his/her~~ their authorized capacity(ies), and that by ~~his/her~~ their signature(s) on the instrument the person(s), or the entity upon behalf of which the person(s) acted, executed the instrument.

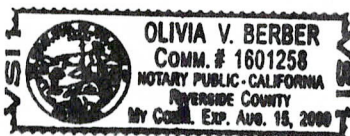
WITNESS my hand and official seal.

Olivia Berber
Signature

Affiant: Known Unknown

ID Produced: Cal. Div. Lic

[Seal]



PHOENIX, ARIZONA
2009 AUG 17 P 12:34
RECEIVED
CLMAZ STATE OFFICE

ENTERED INTO COMPUTER
8/21/09 AB

United States Department of the Interior
 Bureau of Land Management
 BUSINESS & SUPPORT SVCS DIV
 ONE N CENTRAL AVE SUITE 800
 PHOENIX, AZ 85004 -4427
 Phone: (602) 417-9200

Receipt

No: 1979162

Transaction #: 2043180	
Date of Transaction: 08/17/2009	
CUSTOMER:	GARY STOUT PO BOX 10253 SANTA ANA, CA 92711-0253 US

LINE #	QTY	DESCRIPTION	REMARKS	UNIT PRICE	TOTAL
1	1.00	LOCATABLE MINERALS / MINING CLAIMS-NOT NEW-UNADJUD, ONE AUTH NO. ONLY / MINING CLAIM MONEY RECEIVED CASES: AMC382766/\$10.00	TRF (1)	- n/a -	10.00
TOTAL:					\$10.00

PAYMENT INFORMATION					
NOTE: Items will appear on credit card statement as "Bureau of Land Mgmt CO".					
1	AMOUNT:	10.00	POSTMARKED:	N/A	
	TYPE:	CREDIT CARD	RECEIVED:	08/17/2009	
	NAME:	STOUT, GARY PO BOX 10253 SANTA ANA CA 92711-0253 US			
	CARD NO:	XXXXXXXXXXXX5604	AUTH CODE:	003194	
	NAME ON CARD:	GARY L STOUT			
	EXPIRES:	06/2012			
	SIGNATURE:				

REMARKS

This receipt was generated by the automated BLM Collections and Billing System and is a paper representation of a portion of the official electronic record contained therein.

Amc 382759

TO: UNITED STATES DEPARTMENT OF THE INTERIOR
BUREAU OF LAND MANAGEMENT
ONE N. CENTRAL AVE SUITE 800
PHOENIX, AZ, 85004-4427

April 1th, 2009

NOTICE OF CHANGE IN OWNERSHIP OF MINING CLAIM

This letter and enclosed quitclaim deed, and check for the \$10. transfer fee, serves as notice that the:

Easy Money AMC 382769

unpatented mining claim was transferred to the new owner:

Tahara Brown
P.O. Box 942
Yarnell, AZ, 85362

by instrument of quitclaim deed.

Sincerely,

Tahara Brown

Enclosed:
Notification letter
Quitclaim deed
Transfer fee of \$10.

RECEIVED
BLM AZ STATE OFFICE
2009 APR -3 A 8:33
PHOENIX, ARIZONA

ENTERED INTO COMPUTER
5/28/09 aB

TO: UNITED STATES DEPARTMENT OF THE INTERIOR
BUREAU OF LAND MANAGEMENT
ONE N. CENTRAL AVE SUITE 800
PHOENIX, AZ, 85004-4427

April 1th, 2009

NOTICE OF CHANGE IN OWNERSHIP OF MINING CLAIM

This letter and enclosed quitclaim deed, and check for the \$10. transfer fee, serves as notice that the:

Gold Oasis AMC 382765

unpatented mining claim was transferred to the new owner:

Tahara Brown
P.O. Box 942
Yarnell, AZ, 85362

by instrument of quitclaim deed.

Sincerely,

Tahara Brown

Enclosed:
Notification letter
Quitclaim deed
Transfer fee of \$10.

RECEIVED
BLM AZ STATE OFFICE
2009 APR - 3 A 8: 33
PHOENIX, ARIZONA

When recorded, mail to:

Name: Tahara Brown

Address: P.O. Box 942

City/State/Zip Code: Yarnell, AZ, 85362



B-4658 P-887
Page: 1 of 2
QCD 4303685

Space above this line for Recorder's use

QUITCLAIM DEED

KNOW ALL MEN BY THESE PRESENTS:

That I (we), Treva J. Stogner
the undersigned, for the consideration of Ten Dollars (\$10.00), and other valuable considerations, do
hereby release, remise, and forever quitclaim unto Tahara Brown

all right, title and interest in that certain Property situated in Yavapai County,
State of Arizona, and described as follows:

the Unpatented Federal Mining Claim AMC382769, commonly known as Easy Money, as recorded in
Book 4503 Page 785 in the Yavapai County Recorders Office.
and the Unpatented Federal Mining Claim AMC382765, commonly known as Gold Oasis, as recorded in
Book 4503 Page 782 in the Yavapai County Recorders Office.

**NO TRANSFER NECESSARY
EXEMPT UNDER ARS 11-1134
A6**

IN WITNESS WHEREOF, I (we) have hereunto set my(our) hand(s) and seal this 18th day of
March, 2009.

Treva J. Stogner
Printed Name of Releasor

Treva J. Stogner
Signature of Releasor

Printed Name of Releasor

Signature of Releasor

N/A
Printed Name of Witness (if required by State Laws)

Signature of Witness (if required by State Laws)



ACKNOWLEDGMENT
(States Other Than California)

State of Arizona)
County of Maricopa) ss.

On this 18th day of March, 2009, before me, the undersigned
Notary Public, personally appeared Treva J. Stogner

known to me to be the individual(s) who executed the foregoing instrument and acknowledged the same
to be his(her)(their) free act and deed.


My Commission Expires: Feb 8, 2011

Gathy Hinz Berg
Notary Public

If acknowledged in the State of Florida, complete section(s) below:

(Releasor) Personally Known (or) Produced Identification

If applicable, Type of Identification Produced: _____



(Co-Releasor) Personally Known (or) Produced Identification

If applicable, Type of Identification Produced: _____

ACKNOWLEDGMENT
(State Of California)

State of California)
County of _____) ss.

On this _____ day of _____, before me, _____
_____, the undersigned Notary Public, personally appeared,

personally known to me (or proved to me on the basis of satisfactory evidence) to be the person(s) whose
name(s) is(are) subscribed to the attached instrument and acknowledged to me that he(she)(they)
executed the same in his(her)(their) authorized capacity(ies), and that by his(her)(their) signature(s) on
the instrument, the person(s) or the entity upon behalf of which the person(s) acted, executed the
instrument.

WITNESS my hand and official seal.

Notary Public

United States Department of the Interior
 Bureau of Land Management
 BUSINESS & SUPPORT SVCS DIV
 ONE N CENTRAL AVE SUITE 800
 PHOENIX, AZ 85004 -4427
 Phone: (602) 417-9200

Receipt

No:

1899181

Transaction #: 1961376	
Date of Transaction: 04/07/2009	
CUSTOMER:	TAHARA D BROWN PO BOX 378 BROOK, IN 47922-0378 US

LINE #	QTY	DESCRIPTION	REMARKS	UNIT PRICE	TOTAL
1	1.00	LOCATABLE MINERALS / MINING CLAIMS-NOT NEW-UNADJUD, ONE AUTH NO. ONLY / MINING CLAIM MONEY RECEIVED CASES: AMC389718/\$70.00	TRF/7	- n/a -	70.00
TOTAL:					\$70.00

PAYMENT INFORMATION			
1	AMOUNT:	70.00	POSTMARKED: 04/01/2009
	TYPE:	CHECK	RECEIVED: 04/03/2009
	CHECK NO:	1209	
	NAME:	BROWN, TAHARA D PO BOX 378 BROOK IN 47922-0378 US	

REMARKS

This receipt was generated by the automated BLM Collections and Billing System and is a paper representation of a portion of the official electronic record contained therein.

7 Transfers

- Amc 389718
- 396 123
- 382 769
- 382 765
- 381 820
- 377 558
- 318 082

When recorded return to:



B-4645 P-570
Page: 1 of 2
QCD 4289439

FF
\$5
\$8
\$5
\$1
\$14 pb

→ Gary Stout
P.O. BOX 10253
Santa Anna, CA 92711

Victor F. Manzo
13301 Wilson Street
Garlien Grove, CA 92844

Amc 382759

QUITCLAIM DEED

THIS QUITCLAIM DEED, Executed this 13 day of JANUARY 2009, by first party Monty McCoy, whose address is 5956 Park Ave # D, Marysville, CA 95901 to second party, being Gary Stout, whose address is P.O. BOX 10253, Santa Anna, CA 92711, and Victor Manzo, whose address is 13301 Wilson Street, Garden Grove, CA 92844.

WITNESSETH, That the said first party, for good consideration and for the sum of \$10.00 paid by the said second party, the receipt whereof is hereby acknowledged, does hereby remise, release and quitclaim unto the said second party forever, all the right, title, interest and claim which the said first party has in and to the following described placer mining claim, in Yavapai County, State of Arizona, to wit:

The Unpatented Federal Mining Claim **AMC 382766**, commonly known as Gold Valley 5, SW 1/4 SE 1/4 SEC. 10 T8N R5W, GSRB&M, Arizona.

WITNESS WHEREOF, The said first party has signed and sealed these presents the day and year first above written.

Signed, sealed and delivered:

Monty McCoy
Monty McCoy

EXEMPT PER ARS 11-1134 A6

STATE OF } California
COUNTY OF } Yuba

Subscribed and sworn to (or affirmed) before me this ___ day of _____, _____, by _____, proved to me on the basis of satisfactory evidence to be the person(s) who appeared before me.

I certify under PENALTY OF PERJURY under the laws of the State of California that the foregoing paragraph is true and correct.

WITNESS my hand and official seal.

RECEIVED
BLMAZ STATE OFFICE
PHOENIX, ARIZONA
2009 FEB 12 A 8:00
RECEIVED
BLMAZ STATE OFFICE
PHOENIX, ARIZONA
2009 MAR 10 A 10:35
ENTERED INTO COMPUTER
4/16/09 AB



STATE OF CALIFORNIA
COUNTY OF Yuba

On JANUARY 13, 2009 before me, BEV OLIVES, Notary Public, personally appeared

MONTY MCCOY

who proved to me on the basis of satisfactory evidence to be the person(s) whose name(s) is/are subscribed to the within instrument and acknowledged to me that he/she/they executed the same in his/her/their authorized capacity(ies) and that by his/her/their signature(s) on the instrument the person(s), or the entity upon behalf of which the person(s) acted, executed the instrument.

I certify under PENALTY OF PERJURY under the laws of the State of California that the foregoing paragraph is true and correct.

WITNESS my hand and official seal.

Signature Bev Olives (seal)
Bev Olives



RECEIVED
BLM AZ STATE OFFICE
2009 FEB 12 A 8:00
PHOENIX, ARIZONA

RECEIVED
BLM AZ STATE OFFICE
2009 MAR 10 A 10:36
PHOENIX, ARIZONA

UNITED STATES
DEPARTMENT OF THE INTERIOR
BUREAU OF LAND MANAGEMENT
ONE N CENTRAL AVE SUITE 800, PHOENIX, AZ 85004-4427
Phone: (602)417-9200

NOTICE OF RETURN OF REMITTANCE

DATE : 02/17/2009
No : 26106

MONTY M MCCOY
5956 PARK AVE, #D
MARYSVILLE, CA 95901

Check Number	Amount	Reference No
7074	20.00	

Your Remittance(s) listed above is/are returned because of the following reason:

OTHER

Remarks: WE DO NOT ACCEPT HANDWRITTEN ADDRESS ON CHECKS, PLEASE SEND
PREPRINTED CHECK FOR PAYMENT.SB

RECEIVED
BLM AZ STATE OFFICE
2009 MAR 10 A 10:35
PHOENIX, ARIZONA

Attn: Bureau of Land Management,

1-14-09

Please accept \$20 for each transferee;
thank you. Hava Areat Day.

Sincerely,
Morty Mcley

RECEIVED
BLM AZ STATE OFFICE

2009 FEB 12 A 8:00

PHOENIX, ARIZONA

RECEIVED
BLM AZ STATE OFFICE

2009 MAR 10 A 10:35

PHOENIX, ARIZONA

United States Department of the Interior
Bureau of Land Management
 BUSINESS & SUPPORT SVCS DIV
 ONE N CENTRAL AVE SUITE 800
 PHOENIX, AZ 85004 -4427
 Phone: (602) 417-9200

Receipt

No:

1885205

Transaction #: 1946894	
Date of Transaction: 03/10/2009	
CUSTOMER:	GARY STOUT PO BOX 10253 SANTA ANA, CA 92711-0253 US

LINE #	QTY	DESCRIPTION	REMARKS	UNIT PRICE	TOTAL
1	1.00	LOCATABLE MINERALS / MINING CLAIMS-NOT NEW-UNADJUD, ONE AUTH NO. ONLY / MINING CLAIM MONEY RECEIVED CASES: AMC382766/\$20.00	TRF	- n/a -	20.00
TOTAL:					\$20.00

PAYMENT INFORMATION					
1	AMOUNT:	20.00	POSTMARKED:	03/04/2009	
	TYPE:	CHECK	RECEIVED:	03/10/2009	
	CHECK NO:	7086			
	NAME:	MCCOY, MONTY M 2250 NORTH UNIVERSTIY PKWY #4882 PROVO UT 84604 US			

REMARKS

This receipt was generated by the automated BLM Collections and Billing System and is a paper representation of a portion of the official electronic record contained therein.

When recorded, mail to:

Name: Anthony J Newbill

Address: P.O. Box 21360

City/State/Zip Code: Wickenburg, AZ, 85358



B-4640 P-171
Page: 1 of 2
QCD 4283685

Amc 390967
Amc 389711
Amc 382759

Space above this line for Recorder's use

QUITCLAIM DEED

KNOW ALL MEN BY THESE PRESENTS:

That I(we), Gerald Gordon, Jr. & Tahara Brown
the undersigned, for the consideration of Ten Dollars (\$10.00), and other valuable considerations, do
hereby release, remise, and forever quitclaim unto Anthony J Newbill

all right, title and interest in that certain Property situated in Yavapai County,
State of Arizona, and described as follows:

- the following 12 unpatented Federal Mining Claims as described by Book and Page in the
Yavapai County Recorders Office
- GOLD FIELD AMC 390968 B4587 P960
 - GOLD RIVER AMC 390971 B4587 P963
 - GOLDEN DELIGHT AMC 390972 B4587 P964
 - YELLOW GLOW AMC 390977 B4587 P969
 - JUST GOLD AMC 390974 B4587 P966
 - HIGH SIDE AMC 390973 B4587 P965
 - SCENIC GOLD AMC 390976 B4587 P968
 - GOLD CREEK 1 AMC 389713 B4575 P600
 - GOLD CREEK 2 AMC 389714 B4575 P601
 - GOLDEN EYE AMC 389720 B4575 P607
 - GOLD DAY AMC 389715 B4575 P602
 - HASSY GOLD AMC 389722 B4575 P608

NO TRANSFER NECESSARY
EXEMPT UNDER ARS 11-1134

RECEIVED
BLMAZ STATE OFFICE
2009 JAN - 7 A @ 11
PHOENIX ARIZONA

IN WITNESS WHEREOF, I(we) have hereunto set my(our) hand(s) and seal this 26TH day of
December, 2008

Gerald Gordon, Jr.
Printed Name of Releasor
Tahara Brown
Printed Name of Releasor

X Gerald Gordon, Jr.
Signature of Releasor
X Tahara Brown
Signature of Releasor

Printed Name of Witness (if required by State Laws)

Signature of Witness (if required by State Laws)

4/1/09 AB



ACKNOWLEDGMENT
(States Other Than California)

State of Arizona)
) ss.
County of Yavapai)

On this 26TH day of December, 2008, before me, the undersigned
Notary Public, personally appeared Gerald Gordon, Jr. & Tahara Brown

known to me to be the individual(s) who executed the foregoing instrument and acknowledged the same
to be his(her)(their) free act and deed.

My Commission Expires: 02-07-2010 Anthony J. Sevell
Notary Public

If acknowledged in the State of Florida, complete section(s) below:

(Releasor) Personally Known (or) Produced Identification

If applicable, Type of Identification Produced: _____



OFFICIAL SEAL
ANTHONY T. SEVELL
Notary Public - State of Arizona
YAVAPAI COUNTY
My Comm. Expires Feb. 7, 2010

(Co-Releasor) Personally Known (or) Produced Identification

If applicable, Type of Identification Produced: _____

ACKNOWLEDGMENT
(State Of California)

State of California)
) ss.
County of _____)

On this _____ day of _____, _____, before me, _____,
_____, the undersigned Notary Public, personally appeared,

personally known to me (or proved to me on the basis of satisfactory evidence) to be the person(s) whose
name(s) is(are) subscribed to the attached instrument and acknowledged to me that he(he)(she)(they)
executed the same in his(her)(their) authorized capacity(ies), and that by his(her)(their) signature(s) on
the instrument; the person(s) or the entity upon behalf of which the person(s) acted, executed the
instrument.

WITNESS my hand and official seal.

Notary Public

RECEIVED
BLM AZ STATE OFFICE
2008 JAN - 7 A @ 11
PHOENIX, ARIZONA

TO: UNITED STATES DEPARTMENT OF THE INTERIOR
BUREAU OF LAND MANAGEMENT
ONE N. CENTRAL AVE SUITE 800
PHOENIX, AZ, 85004-4427

December 26th, 2008

NOTICE OF CHANGE IN OWNERSHIP OF MINING CLAIM

This letter and enclosed quitclaim deed, and check for the \$120. transfer fee, serves as notice that the:

GOLD FIELD AMC 390968 B4587 P960
GOLD RIVER AMC 390971 B4587 P963
GOLDEN DELIGHT AMC 390972 B4587 P964
YELLOW GLOW AMC 390977 B4587 P969
JUST GOLD AMC 390974 B4587 P966
HIGH SIDE AMC 390973 B4587 P965
SCENIC GOLD AMC 390976 B4587 P968
GOLD CREEK 1 AMC 389713 B4575 P600
GOLD CREEK 2 AMC 389714 B4575 P601
GOLDEN EYE AMC 389720 B4575 P607
GOLD DAY AMC 389715 B4575 P602
HASSY GOLD AMC 389722 B4575 P608

RECEIVED
BLM AZ STATE OFFICE
2009 JAN - 7 A @ 11
PHOENIX, ARIZONA

unpatented mining claim were transferred to the new owner:

Anthony Newbill
P.O. Box 21360
Wickenburg, AZ, 85358

On December 26th, 2008 by instrument of quitclaim deed.

Sincerely,

Gerald Gordon, Jr. and Tahara D Brown

Enclosed:
Notification letter
Quitclaim deed
Transfer fee of \$120.

When recorded, mail to:

Name: Ed & Cheryl Dixon

Address: 619 Regal Robin Way

North Las Vegas, NV, 89084-1235
City/State/Zip Code:



B-4640 P-172
Page: 1 of 2
QCD 4283686

Space above this line for Recorder's use

QUITCLAIM DEED

KNOW ALL MEN BY THESE PRESENTS:

That I(we), Gerald Gordon, Jr. & Tahara Brown
the undersigned, for the consideration of Ten Dollars (\$10.00), and other valuable considerations
hereby release, remise, and forever quitclaim unto Ed & Cheryl Dixon

all right, title and interest in that certain Property situated in Yavapai County,
State of Arizona, and described as follows:

**the unpatented Federal Mining Claim AMC 382764, commonly known as Top Notch
and described in Book 4503 Page 780 in the Yavapai County Records Office.**

Book 4503 Page 780

**NO TRANSFER NECESSARY
EXEMPT UNDER ARS 11-1134
46**

IN WITNESS WHEREOF, I(we) have hereunto set my(our) hand(s) and seal this 26th day of
December, 2008

Gerald Gordon, Jr.

Printed Name of Releasor

Tahara Brown

Printed Name of Releasor

X Gerald Gordon, Jr.
Signature of Releasor

X Tahara Brown
Signature of Releasor

Printed Name of Witness (if required by State Laws)

Signature of Witness (if required by State Laws)



ACKN
(States Other Than California)

State of Arizona)
) ss.
County of Yavapai)

On this 26TH day of December, 2008, before me, the undersigned
Notary Public, personally appeared Gerald Gordon, Jr. & Tahara Brown

known to me to be the individual(s) who executed the foregoing instrument and acknowledged the same
to be his(her)(their) free act and deed.
My Commission Expires: 02-07-2010 Anthony J. Snell
Notary Public

If acknowledged in the State of Florida, complete section(s) below:
(Releasor) Personally Known (or) Produced Identification
If applicable, Type of Identification Produced: _____



OFFICIAL SEAL
ANTHONY T. SEVELL
Notary Public - State of Arizona
YAVAPAI COUNTY
My Comm. Expires Feb. 7, 2010

(Co-Releasor) Personally Known (or) Produced Identification
If applicable, Type of Identification Produced: _____

RECEIVED
BLM AZ STATE OFFICE
2009 JAN - 1 A @ 11
PHOENIX, ARIZONA

ACKNOWLEDGMENT
(State Of California)

State of California)
) ss.
County of _____)

On this _____ day of _____, _____, before me, _____
_____, the undersigned Notary Public, personally appeared,

personally known to me (or proved to me on the basis of satisfactory evidence) to be the person(s) whose
name(s) is(are) subscribed to the attached instrument and acknowledged to me that he(she)(they)
executed the same in his(her)(their) authorized capacity(ies), and that by his(her)(their) signature(s) on
the instrument, the person(s) or the entity upon behalf of which the person(s) acted, executed the
instrument.

WITNESS my hand and official seal.

Notary Public

TO: UNITED STATES DEPARTMENT OF THE INTERIOR
BUREAU OF LAND MANAGEMENT
ONE N. CENTRAL AVE SUITE 800
PHOENIX, AZ, 85004-4427

December 26th, 2008

NOTICE OF CHANGE IN OWNERSHIP OF MINING CLAIM

This letter and enclosed quitclaim deed, and check for the \$20. transfer fee, serves as notice that the:

Top Notch AMC 382764

unpatented mining claim was transferred to the new owner:

Ed & Cheryl Dixon
619 Regal Robin Way
North Las Vegas, NV, 89084-1235

On December 26th, 2008 by instrument of quitclaim deed.

Sincerely,

Gerald Gordon, Jr. and Tahara D Brown

Enclosed:
Notification letter
Quitclaim deed
Transfer fee of \$20.

RECEIVED
BLM AZ STATE OFFICE
2009 JAN - 7 A 8 11
PHOENIX, ARIZONA

United States Department of the Interior
Bureau of Land Management
 BUSINESS & SUPPORT SVCS DIV
 ONE N CENTRAL AVE SUITE 800
 PHOENIX, AZ 85004 -4427
 Phone: (602) 417-9200

Receipt

No: 1851253

Transaction #: 1911347	
Date of Transaction: 01/07/2009	
CUSTOMER:	TAHARA D BROWN PO BOX 378 BROOK,IN 47922-0378 US

LINE #	QTY	DESCRIPTION	REMARKS	UNIT PRICE	TOTAL
1	1.00	LOCATABLE MINERALS / MINING CLAIMS-NOT NEW-UNADJUD,ONE AUTH NO. ONLY / MINING CLAIM MONEY RECEIVED CASES: AMC390968/\$140.00	TRF	- n/a -	140.00
TOTAL:					\$140.00


PAYMENT INFORMATION					
1	AMOUNT:	140.00	POSTMARKED:	01/05/2009	
	TYPE:	CHECK	RECEIVED:	01/07/2009	
	CHECK NO:	1165			
	NAME:	BROWN, TAHARA D PO BOX 378 BROOK IN 47922-0378 US			

REMARKS

This receipt was generated by the automated BLM Collections and Billing System and is a paper representation of a portion of the official electronic record contained therein.

Tara Brown
P.O. Box 942
Yarnell, AZ, 85362

PHOENIX AZ 850
05 JAN 2009 PM 7 L



RECEIVED
BLM AZ STATE OFFICE

2009 JAN - 7 A 8 11

PHOENIX, ARIZONA

U. S. Department of the Interior
Bureau of Land Management
ONE N. Central Ave. Suite 800
Phoenix, AZ, 85004-4427

85004+4427



Amc 389711

382759

390967

387245

TO: UNITED STATES DEPARTMENT OF THE INTERIOR
BUREAU OF LAND MANAGEMENT
ONE N. CENTRAL AVE SUITE 800
PHOENIX, AZ, 85004-4427

December 3rd, 2008

NOTICE OF CHANGE IN OWNERSHIP OF MINING CLAIM

This letter and enclosed quitclaim deed, and check for the \$100. transfer fee, serves as notice that the:

Gold Peak 1 AMC 389716
Gold Peak 2 AMC 389717
Gold Valley 4 AMC 382763
Gold Queen AMC 390970
Yellow Rock AMC 390978

unpatented mining claim(s) was/were transferred to the new owner:

Anthony J Newbill and Kelly L Newbill
P.O. Box 21360
Wickenburg, AZ, 85358

On December 3rd, 2008 by instrument of quitclaim deed.

Sincerely,

Gerald P. Gordon, Jr. and Tahara D Brown

Enclosed:
Notification letter
Quitclaim deed
Transfer fee of \$10.

RECEIVED
BLM AZ STATE OFFICE
2008 DEC - 8 A 9: 07
PHOENIX, ARIZONA

ENTERED INTO COMPUTER

3/18/09 RB

When recorded, mail to:

Name: Anthony & Kelly Newbill

Address: P.O. Box 21360

City/State/Zip Code: Wickenburg, AZ, 85358



B-4636 P-226
Page: 1 of 2
GCD 4279399

RECEIVED
BLM AZ STATE OFFICE
2008 DEC - 8 A 9:07
PHOENIX, ARIZONA

Space above this line for Recorder's use

QUITCLAIM DEED

KNOW ALL MEN BY THESE PRESENTS:

That I(we), Gerald Gordon, Jr. & Tahara Brown,
the undersigned, for the consideration of Ten Dollars (\$10.00), and other valuable considerations, do
hereby release, remise, and forever quitclaim unto Antony J Newbill & Kelly L Newbill
of P.O. Box 21360, Wickenburg, AZ, 85358

all right, title and interest in that certain Property situated in Yavapai County,
State of Arizona, and described as follows:

the following 5 Unpatented Federal Mining Claims

- Gold Peak 1 AMC389716 Book 4575 Page 603
- Gold Peak 2 AMC389717 Book 4575 Page 604
- Gold Valley 4 AMC382763 Book 4503 Page 779
- Gold Queen AMC 390970 Book 4587 Page 962
- Yellow Rock AMC 390978 Book 4587 Page 970

**NO TRANSFER NECESSARY
EXEMPT UNDER ARS 11-1134
A6**

IN WITNESS WHEREOF, I(we) have hereunto set my(our) hand(s) and seal this 3rd day of
December, 2008

Gerald Gordon, Jr.

Printed Name of Releasor

Tahara Brown

Printed Name of Releasor

Gerald Gordon, Jr.
Signature of Releasor
Tahara Brown
Signature of Releasor

Printed Name of Witness (if required by State Laws)

Signature of Witness (if required by State Laws)

FEE
\$8
\$5
\$1
\$



ACKNOWLEDGMENT
(States Other Than California)

State of Arizona)
)
County of Yavapai)

ss.

On this 3rd day of December, 2008, before me, the undersigned
Notary Public, personally appeared Gerald Gordon, Jr. & Tahara Brown

known to me to be the individual(s) who executed the foregoing instrument and acknowledged the same
to be his(her)(their) free act and deed.

My Commission Expires: 2/7/2010

Joann Jordan
Notary Public

If acknowledged in the State of Florida, complete section (9) below:

(Releasor) Personally Known (or) Produced Identification

If applicable, Type of Identification Produced: _____



OFFICIAL SEAL
JOANN JORDAN
Notary Public - State of Arizona
YAVAPAI COUNTY
My Comm. Expires Feb. 7, 2010

(Co-Releasor) Personally Known (or) Produced Identification

If applicable, Type of Identification Produced: _____

ACKNOWLEDGMENT
(State Of California)

State of California)
)
County of _____)

ss.

On this _____ day of _____, _____, before me, _____
_____, the undersigned Notary Public, personally appeared,

personally known to me (or proved to me on the basis of satisfactory evidence) to be the person(s) whose
name(s) is(are) subscribed to the attached instrument and acknowledged to me that he(she)(they)
executed the same in his(her)(their) authorized capacity(ies), and that by his(her)(their) signature(s) on
the instrument, the person(s) or the entity upon behalf of which the person(s) acted, executed the
instrument.

WITNESS my hand and official seal.

Notary Public

TO: UNITED STATES DEPARTMENT OF THE INTERIOR
BUREAU OF LAND MANAGEMENT
ONE N. CENTRAL AVE SUITE 800
PHOENIX, AZ, 85004-4427

December 3rd, 2008

NOTICE OF CHANGE IN OWNERSHIP OF MINING CLAIM

This letter and enclosed quitclaim deed, and check for the \$10. transfer fee, serves as notice that the:

Gold Trap AMC 387250

unpatented mining claim(s) was/were transferred to the new owner:

James Killgore
1132 Tenaha St.
Center, TX, 75935

On December 3rd, 2008 by instrument of quitclaim deed.

Sincerely,

Gerald P. Gordon, Jr. and Tahara D Brown

Enclosed:
Notification letter
Quitclaim deed
Transfer fee of \$10.

RECEIVED
BLM AZ STATE OFFICE
2008 DEC - 8 A 9: 08
PHOENIX, ARIZONA

When recorded, mail to:

Name: James Killgore

Address: 1132 Tenaha St.

City/State/Zip Code: Center, TX, 75935



B-4636 P-225
Page: 1 of 2
QCD 4279398

RECEIVED
BLM AZ STATE OFFICE
2008 DEC - 8 9:08
PHOENIX, ARIZONA

Space above this line for Recorder's use

QUITCLAIM DEED

KNOW ALL MEN BY THESE PRESENTS:

That I(we), Gerald Gordon, Jr. & Tahara Brown, the undersigned, for the consideration of Ten Dollars (\$10.00), and other valuable considerations, do hereby release, remise, and forever quitclaim unto James Killgore, of 1132 Tenaha St., Center, TX, 75935

all right, title and interest in that certain Property situated in Yavapai County, State of Arizona, and described as follows:

the Unpatented Federal Mining Claim commonly known as Gold Trap, AMC 387250 recorded in Yavapai County in Book 4557 Page 660

Book 4557 Page 660

**NO TRANSFER NECESSARY
EXEMPT UNDER ARS 11-1134
A6**

IN WITNESS WHEREOF, I(we) have hereunto set my(our) hand(s) and seal this 3rd day of December, 2008.

Gerald Gordon, Jr.

Printed Name of Releasor

Tahara Brown

Printed Name of Releasor

Gerald Gordon, Jr.
Signature of Releasor

Tahara Brown
Signature of Releasor

Printed Name of Witness (if required by State Laws)

Signature of Witness (if required by State Laws)

PEE
\$5
\$5
\$1
\$



ACKNOWLEDGMENT
(States Other Than California)

State of Arizona)

County of Yavapai)

ss.

On this 3rd day of December, 2008, before me, the undersigned
Notary Public, personally appeared Gerald Gordon, Jr. & Tahara Brown

known to me to be the individual(s) who executed the foregoing instrument and acknowledged the same
to be his(her)(their) free act and deed.

My Commission Expires: 2/7/2010

Joann Jordan
Notary Public



OFFICIAL SEAL
JOANN JORDAN
Notary Public - State of Arizona
YAVAPAI COUNTY
My Comm. Expires Feb. 7, 2010

If acknowledged in the State of Florida, complete section(s) below
(Releasor) Personally Known (or) Produced Identification

If applicable, Type of Identification Produced: _____

(Co-Releasor) Personally Known (or) Produced Identification

If applicable, Type of Identification Produced: _____

ACKNOWLEDGMENT
(State Of California)

State of California)

County of _____)

ss.

On this _____ day of _____, _____, before me, _____
_____, the undersigned Notary Public, personally appeared,

personally known to me (or proved to me on the basis of satisfactory evidence) to be the person(s) whose
name(s) is(are) subscribed to the attached instrument and acknowledged to me that he(he)(she)(they)
executed the same in his(her)(their) authorized capacity(ies), and that by his(her)(their) signature(s) on
the instrument; the person(s) or the entity upon behalf of which the person(s) acted, executed the
instrument.

WITNESS my hand and official seal.

Notary Public

TO: UNITED STATES DEPARTMENT OF THE INTERIOR
BUREAU OF LAND MANAGEMENT
ONE N. CENTRAL AVE SUITE 800
PHOENIX, AZ, 85004-4427

December 3rd, 2008

NOTICE OF CHANGE IN OWNERSHIP OF MINING CLAIM

This letter and enclosed quitclaim deed, and check for the \$20. transfer fee, serves as notice that the:

Pay Streak AMC 389723
Golden Beauty AMC 389719

unpatented mining claim(s) was/were transferred to the new owner:

James Perretta
34 Sheridan Ave.
Staten Island, NY, 10304-4528

On December 3rd, 2008 by instrument of quitclaim deed.

Sincerely,

Gerald P. Gordon, Jr. and Tahara D Brown

Enclosed:
Notification letter
Quitclaim deed
Transfer fee of \$10.

RECEIVED
BLM AZ STATE OFFICE
2008 DEC - 8 A 9: 08
PHOENIX, ARIZONA

When recorded, mail to:

Name: James Perretta

Address: 34 Sheridan Ave.

City/State/Zip Code: Staten Island, NY, 10304-4528



B-4636 P-227
Page: 1 of 2
GCD 4279400

FEE
\$
\$8
\$5
\$1
\$

Space above this line for Recorder's use

RECEIVED
BLM AZ STATE OFFICE
2008 DEC - 8 A 9: 08
PHOENIX ARIZONA

QUITCLAIM DEED

KNOW ALL MEN BY THESE PRESENTS:

That I(we), Gerald Gordon, Jr. & Tahara Brown,
the undersigned, for the consideration of Ten Dollars (\$10.00), and other valuable considerations, do
hereby release, remise, and forever quitclaim unto James Perretta 34 Sheridan Ave.
Staten Island, NY, 10304-4528

all right, title and interest in that certain Property situated in Yavapai County,
State of Arizona, and described as follows:

**the unpatented Federal Mining Claim commonly known as Pay Streak, AMC 389723 Book 4575 Page 609
the unpatented Federal Mining Claim commonly known as Golden Beauty, AMC 389719 Book 4575 Page 606**

**NO TRANSFER NECESSARY
EXEMPT UNDER ARS 11-1134
A6**

IN WITNESS WHEREOF, I(we) have hereunto set my(our) hand(s) and seal this 3rd day of
December, 2008

Gerald Gordon, Jr.

Printed Name of Releasor

Tahara Brown

Printed Name of Releasor

Gerald Gordon, Jr.

Signature of Releasor

Tahara Brown

Signature of Releasor

Printed Name of Witness (if required by State Laws)

Signature of Witness (if required by State Laws)



ACKNOWLEDGMENT
(States Other Than California)

State of Arizona)

County of Yavapai)

ss.

On this 3rd day of December, 2008, before me, the undersigned
Notary Public, personally appeared Gerald Gordon, Jr. & Tahara Brown

known to me to be the individual(s) who executed the foregoing instrument and acknowledged the same
to be his(her)(their) free act and deed.

My Commission Expires: 2/7/2010

Joann Jordan
Notary Public

If acknowledged in the State of Florida, complete section(s) below:

(Releasor) Personally Known (or) Produced Identification

If applicable, Type of Identification Produced: _____



OFFICIAL SEAL
JOANN JORDAN
Notary Public - State of Arizona
YAVAPAI COUNTY
My Comm. Expires Feb. 7, 2010

(Co-Releasor) Personally Known (or) Produced Identification

If applicable, Type of Identification Produced: _____

ACKNOWLEDGMENT
(State Of California)

State of California)

County of _____)

ss.

On this _____ day of _____, _____, before me, _____
_____, the undersigned Notary Public, personally appeared,

personally known to me (or proved to me on the basis of satisfactory evidence) to be the person(s) whose
name(s) is(are) subscribed to the attached instrument and acknowledged to me that he(he)(they)
executed the same in his(her)(their) authorized capacity(ies), and that by his(her)(their) signature(s) on
the instrument; the person(s) or the entity upon behalf of which the person(s) acted, executed the
instrument.

WITNESS my hand and official seal.

Notary Public

TO: UNITED STATES DEPARTMENT OF THE INTERIOR
BUREAU OF LAND MANAGEMENT
ONE N. CENTRAL AVE SUITE 800
PHOENIX, AZ, 85004-4427

December 3rd, 2008

NOTICE OF CHANGE IN OWNERSHIP OF MINING CLAIM

This letter and enclosed quitclaim deed, and check for the \$10. transfer fee, serves as notice that the:

Gold Path AMC 390969

unpatented mining claim was transferred to the new owner:

Jeffry Hink
28482 303rd Ave.
Holcombe, WI, 54745

On December 3rd, 2008 by instrument of quitclaim deed.

Sincerely,

Gerald P. Gordon, Jr. and Tahara D Brown

Enclosed:
Notification letter
Quitclaim deed
Transfer fee of \$10.

RECEIVED
BLM AZ STATE OFFICE
2008 DEC - 8 A 9: 09
PHOENIX, ARIZONA

When recorded, mail to:

Name: Jeffry Hink



B-4636 P-228
Page: 1 of 2
GCD 4279401

Address: 28482 303rd Ave.

City/State/Zip Code: Holcombe, WI, 54745

Space above this line for Recorder's use

QUITCLAIM DEED

RECEIVED
DLMAZ STATE OFFICE
2008 DEC - 8 A 9:09
PHOENIX, ARIZONA

FEE
\$ 5
\$ 8
\$ 5
\$ 1
\$ 5

KNOW ALL MEN BY THESE PRESENTS:

That I (we), Gerald Gordon, Jr. & Tahara Brown
the undersigned, for the consideration of Ten Dollars (\$10.00), and other valuable considerations, do
hereby release, remise, and forever quitclaim unto Jeffry Hink, 28482 303rd Ave.
Holcombe, WI, 54745

all right, title and interest in that certain Property situated in Yavapai County,
State of Arizona, and described as follows:

the unpatented Federal Mining Claim, commonly known as GOLD PATH, AMC390969

Book 4587 Page 961

**NO TRANSFER NECESSARY
EXEMPT UNDER ARS 11-1134
46**

IN WITNESS WHEREOF, I (we) have hereunto set my (our) hand(s) and seal this 3rd day of
December, 2008

Gerald Gordon, Jr.

Printed Name of Releasor

Tahara Brown

Printed Name of Releasor

Gerald Gordon, Jr.

Signature of Releasor

Tahara Brown

Signature of Releasor

Printed Name of Witness (If required by State Laws)

Signature of Witness (If required by State Laws)



ACKNOWLEDGMENT
(States Other Than California)

State of Arizona)
County of Yavapai)

ss.

On this 3rd day of December, 2008, before me, the undersigned
Notary Public, personally appeared Gerald Gordon, Jr. & Tahara Brown

known to me to be the individual(s) who executed the foregoing instrument and acknowledged the same
to be his(her)(their) free act and deed.

My Commission Expires: 2/7/2010

Joann Jordan
Notary Public

If acknowledged in the State of Florida, complete section(s) below:

(Releasor) Personally Known (or) Produced Identification

If applicable, Type of Identification Produced: _____



OFFICIAL SEAL
JOANN JORDAN
Notary Public - State of Arizona
YAVAPAI COUNTY
My Comm. Expires Feb. 7, 2010

(Co-Releasor) Personally Known (or) Produced Identification

If applicable, Type of Identification Produced: _____

ACKNOWLEDGMENT
(State Of California)

State of California)
County of _____)

ss.

On this _____ day of _____, _____, before me, _____
_____, the undersigned Notary Public, personally appeared,

personally known to me (or proved to me on the basis of satisfactory evidence) to be the person(s) whose
name(s) is(are) subscribed to the attached instrument and acknowledged to me that he(he)(they)
executed the same in his(her)(their) authorized capacity(ies), and that by his(her)(their) signature(s) on
the instrument; the person(s) or the entity upon behalf of which the person(s) acted, executed the
instrument.

WITNESS my hand and official seal.

Notary Public

United States Department of the Interior
Bureau of Land Management
 BUSINESS & SUPPORT SVCS DIV
 ONE N CENTRAL AVE SUITE 800
 PHOENIX, AZ 85004 -4427
 Phone: (602) 417-9200

Receipt

No: 1834376

Transaction #: 1893621	
Date of Transaction: 12/08/2008	
CUSTOMER:	TAHARA D BROWN PO BOX 378 BROOK,IN 47922-0378 US

LINE #	QTY	DESCRIPTION	REMARKS	UNIT PRICE	TOTAL
1	1.00	LOCATABLE MINERALS / MINING CLAIMS-NOT NEW-UNADJUD,ONE AUTH NO. ONLY / MINING CLAIM MONEY RECEIVED CASES: AMC389716/\$140.00	TRF	- n/a -	140.00
TOTAL:					\$140.00

PAYMENT INFORMATION					
1	AMOUNT:	140.00	POSTMARKED:	12/04/2008	
	TYPE:	CHECK	RECEIVED:	12/08/2008	
	CHECK NO:	1152			
	NAME:	BROWN, TAHARA D PO BOX 378 BROOK IN 47922-0378 US			

REMARKS

This receipt was generated by the automated BLM Collections and Billing System and is a paper representation of a portion of the official electronic record contained therein.

TO: UNITED STATES DEPARTMENT OF THE INTERIOR
BUREAU OF LAND MANAGEMENT
ONE N. CENTRAL AVE SUITE 800
PHOENIX, AZ, 85004-4427

AMC 383176
AMC 382759
AMC 387245
AMC 389711
AMC 381820

April 14th, 2008

NOTICE OF CHANGE IN OWNERSHIP OF MINING CLAIM

This letter and enclosed quitclaim deeds, and check for the \$100. transfer fee, serves as notice that the:

Gold Gulch 1 AMC 383176
Gold Gulch 2 AMC 383177
Gold Valley 1 AMC 382759
Gold Valley 2 AMC 382760
Gold Valley 3 AMC 382761

unpatented mining claim was transferred to the new owner:

Nelson E & Cheryl Dixon
619 Regal Robin Way
North Las Vegas, NV, 89084-1235

On April 14th, 2008 by instrument of quitclaim deed.

Sincerely,

Gerald P. Gordon, Jr. and Tahara D Brown

Enclosed:
Notification letter
Quitclaim deed
Transfer fee of \$100.

PHOENIX, ARIZONA

2008 APR 17 A 7:54

RECEIVED
B.L.M. AZ STATE OFFICE

RS 6/27/08

ENTERED IN COMPUTER

When recorded, mail to:

Name: Nelson E & Cheryl D Dixon

Address: 619 Regal Robin Way

City/State/Zip Code: North Las Vegas, NV, 89084-1235



B-4587 P-954
Page: 1 of 2
QCD 4226551

FEE
\$5
\$8
\$5
\$1
\$14 <i>SK</i>

Space above this line for Recorder's use

QUITCLAIM DEED

KNOW ALL MEN BY THESE PRESENTS:

That I(we), Gerald Gordon, Jr. & Tahara Brown,
the undersigned, for the consideration of Ten Dollars (\$10.00), and other valuable considerations, do
hereby release, remise, and forever quitclaim unto Nelson E & Cheryl D Dixon

all right, title and interest in that certain Property situated in Yavapai County,
State of Arizona, and described as follows:

the (5)five Unpatented Federal Mining Claims described as follows:

- AMC 383176 GOLD GULCH 1 B-4509 P-538
- AMC 383177 GOLD GULCH 2 B-4509 P-539
- AMC 382759 GOLD VALLEY 1 B-4503 P-775
- AMC 382760 GOLD VALLEY 2 B-4503 P-776
- AMC 382761 GOLD VALLEY 3 B-4503 P-777

**NO TRANSFER NECESSARY
EXEMPT UNDER ARS 11-1134
A6**

IN WITNESS WHEREOF, I(we) have hereunto set my(our) hand(s) and seal this 14TH day of
April, 2008

Gerald Gordon, Jr.
Printed Name of Releasor
Tahara Brown
Printed Name of Releasor

Gerald Gordon, Jr.
Signature of Releasor
Tahara Brown
Signature of Releasor

RE 6/27/08

Printed Name of Witness (if required by State Laws)

Signature of Witness (if required by State Laws)

ACKNOWLEDGMENT
(States Other Than California)



B-4587 P-954
Page: 2 of 2
QCD 4226551

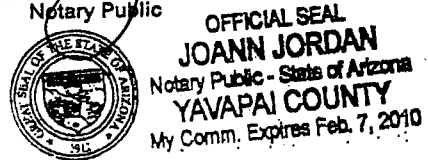
State of Arizona)
County of Yavapai) ss.

On this 14th day of April, 2008, before me, the undersigned
Notary Public, personally appeared Gerald Gordon, Jr. & Tahara Brown

known to me to be the individual(s) who executed the foregoing instrument and acknowledged the same
to be his(her)(their) free act and deed.

My Commission Expires: 2/7/2010

Joann Jordan
Notary Public



If acknowledged in the State of Florida, complete section(s) below:

(Releasor) Personally Known (or) Produced Identification

If applicable, Type of Identification Produced: _____

(Co-Releasor) Personally Known (or) Produced Identification

If applicable, Type of Identification Produced: _____

ACKNOWLEDGMENT
(State Of California)

State of California)
County of _____) ss.

On this _____ day of _____, _____, before me, _____
_____, the undersigned Notary Public, personally appeared,

personally known to me (or proved to me on the basis of satisfactory evidence) to be the person(s) whose
name(s) is(are) subscribed to the attached instrument and acknowledged to me that he(he)(they)
executed the same in his(her)(their) authorized capacity(ies), and that by his(her)(their) signature(s) on
the instrument, the person(s) or the entity upon behalf of which the person(s) acted, executed the
instrument.

WITNESS my hand and official seal.

Notary Public

PHOENIX, ARIZONA
2008 APR 17 A 7:54
RECEIVED
B.L.M. AZ STATE OFFICE

TO: UNITED STATES DEPARTMENT OF THE INTERIOR
BUREAU OF LAND MANAGEMENT
ONE N. CENTRAL AVE SUITE 800
PHOENIX, AZ, 85004-4427

April 14th, 2008

NOTICE OF CHANGE IN OWNERSHIP OF MINING CLAIM

This letter and enclosed quitclaim deed, and check for the \$10. transfer fee, serves as notice that the:

High Stakes AMC 387252

unpatented mining claim was transferred to the new owner:

James Brown Jr.
2712 FM 222 Loop N
Coldspring, TX, 77331

On April 14th, 2008 by instrument of quitclaim deed.

Sincerely,

Gerald P. Gordon, Jr. and Tahara D Brown

Enclosed:
Notification letter
Quitclaim deed
Transfer fee of \$10.

PHOENIX, ARIZONA
2008 APR 17 A 7:54
RECEIVED
B.L.M. AZ STATE OFFICE

When recorded, mail to:

FEE
\$5
\$8
\$5
\$1
\$14

Name: James Brown, Jr.



B-4587 P-955
Page: 1 of 2
QCD 4226552

Address: 2712 FM 222 Loop N

City/State/Zip Code: Coldspring, TX, 77331

Space above this line for Recorder's use

QUITCLAIM DEED

KNOW ALL MEN BY THESE PRESENTS:

That I(we), Gerald Gordon, Jr. & Tahara Brown,
the undersigned, for the consideration of Ten Dollars (\$10.00), and other valuable considerations, do
hereby release, remise, and forever quitclaim unto James Brown, Jr.

all right, title and interest in that certain Property situated in Yavapai County,
State of Arizona, and described as follows:

the unpatented Federal Mining Claim commonly known as High Stakes, AMC 387252,
NE1/4 NW1/4 SEC. 27, T10N R5W, Gila Salt River Base and Meridian, Arizona.

Book 4557 Page 662

**NO TRANSFER NECESSARY
EXEMPT UNDER ARS 11-1134
A6**

IN WITNESS WHEREOF, I(we) have hereunto set my(our) hand(s) and seal this 14TH day of
April, 2008.

Gerald Gordon, Jr.

Printed Name of Releasor

Tahara Brown

Printed Name of Releasor

Gerald Gordon, Jr.

Signature of Releasor

Tahara Brown

Signature of Releasor

RE 6/27/08

Printed Name of Witness (if required by State Laws)

Signature of Witness (if required by State Laws)



ACKNOWLEDGMENT
(States Other Than California)

State of Arizona)
County of Yavapai) ss.

On this 14th day of April, 2008, before me, the undersigned
Notary Public, personally appeared Gerald Gordon, Jr. & Tahara Brown

known to me to be the individual(s) who executed the foregoing instrument and acknowledged the same
to be his (her) (their) free act and deed.

My Commission Expires: 2/7/2010

Joann Jordan
Notary Public

If acknowledged in the State of Florida, complete section(s) below:
(Releasor) Personally Known (or) Produced Identification
If applicable, Type of Identification Produced: _____



OFFICIAL SEAL
JOANN JORDAN
Notary Public - State of Arizona
YAVAPAI COUNTY
My Comm. Expires Feb. 7, 2010

(Co-Releasor) Personally Known (or) Produced Identification
If applicable, Type of Identification Produced: _____

ACKNOWLEDGMENT
(State Of California)

State of California)
County of _____) ss.

On this _____ day of _____, before me, _____
_____, the undersigned Notary Public, personally appeared,

personally known to me (or proved to me on the basis of satisfactory evidence) to be the person(s) whose
name(s) is(are) subscribed to the attached instrument and acknowledged to me that he(he)(she)(they)
executed the same in his(her)(their) authorized capacity(ies), and that by his(her)(their) signature(s) on
the instrument, the person(s) or the entity upon behalf of which the person(s) acted, executed the
instrument.

WITNESS my hand and official seal.

Notary Public

PHOENIX, ARIZONA

2008 APR 17 A 7:54

RECEIVED
B.L.M. AZ STATE OFFICE

TO: UNITED STATES DEPARTMENT OF THE INTERIOR
BUREAU OF LAND MANAGEMENT
ONE N. CENTRAL AVE SUITE 800
PHOENIX, AZ, 85004-4427

April 14th, 2008

NOTICE OF CHANGE IN OWNERSHIP OF MINING CLAIM

This letter and enclosed quitclaim deed, and check for the \$10. transfer fee, serves as notice that the:

Coyote Wash AMC 389711

unpatented mining claim was transferred to the new owner:

Sean W Pratt
1028 3rd St.
Boone, IA, 50036

On April 14th, 2008 by instrument of quitclaim deed.

Sincerely,

Gerald P. Gordon, Jr. and Tahara D Brown

Enclosed:
Notification letter
Quitclaim deed
Transfer fee of \$10.

PHOENIX, ARIZONA

2008 APR 17 A 7:54

RECEIVED
B.L.M. AZ STATE OFFICE

When recorded, mail to:

Name: Sean W Pratt

Address: 1028 3rd St.

City/State/Zip Code: Boone, IA, 50036



B-4587 P-956
Page: 1 of 2
QCD 4226553

FEE
\$5
\$8
\$5
\$1
\$14

glw

Space above this line for Recorder's use

QUITCLAIM DEED

KNOW ALL MEN BY THESE PRESENTS:

That I(we), Gerald Gordon, Jr. & Tahara Brown,
the undersigned, for the consideration of Ten Dollars (\$10.00), and other valuable considerations, do
hereby release, remise, and forever quitclaim unto Sean W Pratt

all right, title and interest in that certain Property situated in Yavapai County,
State of Arizona, and described as follows:

the unpatented Federal Mining Claim AMC 389711, commonly known as Coyote Wash,
SW1/4 SW1/4 SEC. 28 T10N R5W, Gila Salt River Base and Meridian, AZ.

Book 4575 Page 599

**NO TRANSFER NECESSARY
EXEMPT UNDER ARS 11-1134
A6**

IN WITNESS WHEREOF, I(we) have hereunto set my(our) hand(s) and seal this 14TH day of
April, 2008.

Tahara Brown
Printed Name of Releasor
Gerald Gordon, Jr.
Printed Name of Releasor

[Signature]
Signature of Releasor
[Signature]
Signature of Releasor

RE 6/27/08

Printed Name of Witness (If required by State Laws)

Signature of Witness (If required by State Laws)



ACKNOWLEDGMENT
(States Other Than California)

State of Arizona)
County of Yavapai) ss.

On this 14th day of April 2008, before me, the undersigned
Notary Public, personally appeared Gerald Gordon Jr + Tabara
Brown

known to me to be the individual(s) who executed the foregoing instrument and acknowledged the same
to be his(her)(their) free act and deed.

My Commission Expires: 2/7/2010 Joann Jordan
Notary Public



OFFICIAL SEAL
JOANN JORDAN
Notary Public - State of Arizona
YAVAPAI COUNTY
My Comm. Expires Feb. 7, 2010

If acknowledged in the State of Florida, complete section(s) below:
(Releasor) Personally Known (or) Produced Identification
If applicable, Type of Identification Produced: _____

(Co-Releasor) Personally Known (or) Produced Identification
If applicable, Type of Identification Produced: _____

ACKNOWLEDGMENT
(State Of California)

State of California)
County of _____) ss.

On this _____ day of _____, _____, before me, _____
_____, the undersigned Notary Public, personally appeared,

personally known to me (or proved to me on the basis of satisfactory evidence) to be the person(s) whose
name(s) is(are) subscribed to the attached instrument and acknowledged to me that he(she)(they)
executed the same in his(her)(their) authorized capacity(ies), and that by his(her)(their) signature(s) on
the instrument, the person(s) or the entity upon behalf of which the person(s) acted, executed the
instrument.

WITNESS my hand and official seal.

Notary Public

PHOENIX, ARIZONA
2008 APR 17 A 7:54
RECEIVED
BLM, AZ STATE OFFICE

TO: UNITED STATES DEPARTMENT OF THE INTERIOR
BUREAU OF LAND MANAGEMENT
ONE N. CENTRAL AVE SUITE 800
PHOENIX, AZ, 85004-4427

April 14th, 2008

NOTICE OF CHANGE IN OWNERSHIP OF MINING CLAIM

This letter and enclosed quitclaim deed, and check for the \$10. transfer fee, serves as notice that the:

Golden Spur AMC 389721

unpatented mining claim was transferred to the new owner:

Rakubian Mining Company
C/O John Carrigan
709 Plaza Dr.
Suite 2 PMB 250
Chesterton, IN, 46304

On April 14th, 2008 by instrument of quitclaim deed.

Sincerely,

Gerald P. Gordon, Jr. and Tahara D Brown

Enclosed:
Notification letter
Quitclaim deed
Transfer fee of \$10.

PHOENIX, ARIZONA

2008 APR 17 11 53

RECEIVED
B.L.M. STATE OFFICE

When recorded, mail to:

Name: Rakubian Mining Group, Inc.



B-4587 P-958
Page: 1 of 2
QCD 4226555

Address: 709 Plaza Dr.

Suite 2 PMB 250

City/State/Zip Code: Chesterton, IN, 46304

Space above this line for Recorder's use

QUITCLAIM DEED

KNOW ALL MEN BY THESE PRESENTS:

That I(we), Gerald Gordon, Jr. & Tahara Brown,
the undersigned, for the consideration of Ten Dollars (\$10.00), and other valuable considerations, do
hereby release, remise, and forever quitclaim unto Rakubian Mining Group, Inc, John Carrigan,
President

all right, title and interest in that certain Property situated in Yavapai County,
State of Arizona, and described as follows:

the Unpatented Federal Mining Claim, AMC389721, commonly known as Golden Spur,
NW1/4NW1/4 SEC. 20 T10N R5W, Gila Salt River Base and Meridian, AZ.

Book 4568 Page 860

**NO TRANSFER NECESSARY
EXEMPT UNDER ARS 11-1134
46**

IN WITNESS WHEREOF, I(we) have hereunto set my(our) hand(s) and seal this 14TH day of

April, 2008

Gerald Gordon, Jr.

Printed Name of Releasor

Tahara Brown

Printed Name of Releasor

[Signature]
Signature of Releasor

[Signature]
Signature of Releasor

RE 6/27/08

Printed Name of Witness (if required by State Laws)

Signature of Witness (if required by State Laws)

FEE
\$5
\$8
\$5
\$1
\$14

SA



ACKNOWLEDGMENT
(States Other Than California)

State of Arizona)
)
County of Yavapai) ss.

On this 14th day of April, 2008, before me, the undersigned
Notary Public, personally appeared Gerald Gordon, Jr. & Tahara Brown

known to me to be the individual(s) who executed the foregoing instrument and acknowledged the same
to be h/s (her) (their) free act and deed

My Commission Expires: 2/7/2010 Joann Jordan
Notary Public

If acknowledged in the State of Florida, complete section(s) below:

(Releasor) Personally Known (or) Produced Identification

If applicable, Type of Identification Produced: _____



OFFICIAL SEAL
JOANN JORDAN
Notary Public - State of Arizona
YAVAPAI COUNTY
My Comm. Expires Feb. 7, 2010

(Co-Releasor) Personally Known (or) Produced Identification

If applicable, Type of Identification Produced: _____

ACKNOWLEDGMENT
(State Of California)

State of California)
)
County of _____) ss.

On this _____ day of _____, _____, before me, _____
_____, the undersigned Notary Public, personally appeared,

personally known to me (or proved to me on the basis of satisfactory evidence) to be the person(s) whose
name(s) is(are) subscribed to the attached instrument and acknowledged to me that he(he)(they)
executed the same in his(her)(their) authorized capacity(ies), and that by his(her)(their) signature(s) on
the instrument, the person(s) or the entity upon behalf of which the person(s) acted, executed the
instrument.

WITNESS my hand and official seal.

Notary Public

PHOENIX, ARIZONA

2008 APR 17 A 7:53

RECEIVED
BLM, AZ STATE OFFICE

TO: UNITED STATES DEPARTMENT OF THE INTERIOR
BUREAU OF LAND MANAGEMENT
ONE N. CENTRAL AVE SUITE 800
PHOENIX, AZ, 85004-4427

April 14th, 2008

NOTICE OF CHANGE IN OWNERSHIP OF MINING CLAIM

This letter and enclosed quitclaim deed, and check for the \$10. transfer fee, serves as notice that the:

Buried Treasure AMC 381820

unpatented mining claim was transferred to the new owner:

Treva J. Stogner
2121 West Maple St.
Enid, OK, 73703

On April 14th, 2008 by instrument of quitclaim deed.

Sincerely,

Gerald P. Gordon, Jr. and Tahara D Brown

Enclosed:
Notification letter
Quitclaim deed
Transfer fee of \$10.

PHOENIX, ARIZONA
2008 APR 17 A 7:53
RECEIVED
BLM AT STATE OFFICE

When recorded, mail to:

Name: Treva J. Stogner



B-4587 P-957
Page: 1 of 2
QCD 4226554

Address: 2121 West Maple Ave.

City/State/Zip Code: Enid, OK, 73703

Space above this line for Recorder's use

QUITCLAIM DEED

KNOW ALL MEN BY THESE PRESENTS:

That I(we), Gerald Gordon, Jr. & Tahara Brown,
the undersigned, for the consideration of Ten Dollars (\$10.00), and other valuable considerations, do
hereby release, remise, and forever quitclaim unto Treva J. Stogner

all right, title and interest in that certain Property situated in Yavapai County,
State of Arizona, and described as follows:

the unpatented Federal Mining Claim AMC 381820, commonly known as Buried Treasure,
NW1/4 SW1/4 SEC. 27 T10N R5W, Gila Salt River Base and Meridian, AZ

Book 4497 Page 120

**NO TRANSFER NECESSARY
EXEMPT UNDER ARS 11-1134
A6**

IN WITNESS WHEREOF, I(we) have hereunto set my(our) hand(s) and seal this 14TH day of

April, 2008

Gerald Gordon, Jr.

Printed Name of Releasor

Tahara Brown

Printed Name of Releasor

Gerald Gordon, Jr.

Signature of Releasor

Tahara Brown

Signature of Releasor

RE 6/27/08

Printed Name of Witness (if required by State Laws)

Signature of Witness (if required by State Laws)

FEE
\$3
\$8
\$5
\$1
\$14

84



ACKNOWLEDGMENT
(States Other Than California)

State of Arizona)
County of Yavapai) ss.

On this 14th day of April, 2008, before me, the undersigned Notary Public, personally appeared Gerald Gordon, Jr. & Tahara Brown

known to me to be the individual(s) who executed the foregoing instrument and acknowledged the same to be his(he)(their) free act and deed.

My Commission Expires: 2/7/2010

Joann Jordan
Notary Public

If acknowledged in the State of Florida, complete section(s) below:

(Releasor) Personally Known (or) Produced Identification

If applicable, Type of Identification Produced: _____



OFFICIAL SEAL
JOANN JORDAN
Notary Public - State of Arizona
YAVAPAI COUNTY
My Comm. Expires Feb. 7, 2010

(Co-Releasor) Personally Known (or) Produced Identification

If applicable, Type of Identification Produced: _____

ACKNOWLEDGMENT
(State Of California)

State of California)
County of _____) ss.

On this _____ day of _____, _____, before me, _____, the undersigned Notary Public, personally appeared,

personally known to me (or proved to me on the basis of satisfactory evidence) to be the person(s) whose name(s) is(are) subscribed to the attached instrument and acknowledged to me that he(she)(they) executed the same in his(her)(their) authorized capacity(ies), and that by his(her)(their) signature(s) on the instrument, the person(s) or the entity upon behalf of which the person(s) acted, executed the instrument.

WITNESS my hand and official seal.

Notary Public

PHOENIX, ARIZONA
2008 APR 17 A 7:53
RECEIVED
B.L.M. AZ STATE OFFICE

United States Department of the Interior
Bureau of Land Management
 BUSINESS & SUPPORT SVCS DIV
 ONE N CENTRAL AVE SUITE 800
 PHOENIX, AZ 85004 -4427
 Phone: (602) 417-9200

Receipt

No: 1691769

Transaction #: 1747591	
Date of Transaction: 04/18/2008	
CUSTOMER:	TAHARA BROWN PO BOX 378 BROOK,IN 47922

LINE #	QTY	DESCRIPTION	REMARKS	UNIT PRICE	TOTAL
1	1.00	LOCATABLE MINERALS / MINING CLAIMS-NOT NEW-UNADJUD,ONE AUTH NO. ONLY / MINING CLAIM MONEY RECEIVED (455) CASES: AMC383176/\$140.00	TRF (10)	- n/a -	140.00
TOTAL:					\$140.00

PAYMENT INFORMATION					
1	AMOUNT:	\$140.00	POSTMARKED:	4/15/08 0:00	
	TYPE:	CHECK	RECEIVED:	04/17/2008	
	CHECK NO:	1130			
	NAME:	BROWN, TAHARA PO BOX 378 BROOK IN 47922			

REMARKS

This receipt was generated by the automated BLM Collections and Billing System and is a paper representation of a portion of the official electronic record contained therein.

AMC 382759

TO: UNITED STATES DEPARTMENT OF THE INTERIOR
BUREAU OF LAND MANAGEMENT
ONE N. CENTRAL AVE SUITE 800
PHOENIX, AZ, 85004-4427

November 29, 2007

NOTICE OF CHANGE IN OWNERSHIP OF MINING CLAIM

This letter and enclosed quitclaim deed, and check for the \$10. transfer fee, serves as notice that the Antelope Gulch, AMC 382767 unpatented mining claim was transferred to the new owner(s):

James Brown, Jr.
2712 FM 222 Loop N
Coldspring, TX, 77331

On November 29, 2007 by instrument of quitclaim deed.

Sincerely,

Gerald Gordon and Tahara Brown

Enclosed:
Notification letter
Quitclaim deed
Transfer fee of \$10.

PHOENIX, ARIZONA
2007 DEC -5 A 9:11
RECEIVED
B.L.M. AZ STATE OFFICE

ENTERED IN COMPUTER
RE 2/13/08

When recorded, mail to:

Name: James Brown, Jr.

Address: 2712 FM 222 Loop N

City/State/Zip Code: Coldspring, TX, 77331

THIS IS A CONFORMED COPY OF INSTRUMENT
RECORDED ON DATE 11/29/07 TIME 2:26
IN BOOK 1557 PAGE 668
ANA WAYMAN-TRUJILLO, RECORDER
John Jordan DEPUTY

Space above this line for Recorder Use

QUITCLAIM DEED

RECEIVED
B.L.M. AZ STATE OFFICE
2007 DEC -5 A 9:11
PHOENIX, ARIZONA

KNOW ALL MEN BY THESE PRESENTS:

That I(we), Gerald Gordon, Jr. & Tahara Brown
the undersigned, for the consideration of Ten Dollars (\$10.00), and other valuable considerations, do
hereby release, remise, and forever quitclaim unto James Brown, Jr.

all right, title and interest in that certain Property situated in Yavapai County,
State of Arizona, and described as follows:

the unpatented Federal Mining Claim AMC 382767, commonly known as
Antelope Gulch. Pt of the NE1/4 and Pt of the SE1/4 of the NW1/4 SEC. 24,
T10N R5W. Gila Salt River Base and Meridian, Arizona.

B-4503 P-783

**NO TRANSFER NECESSARY
EXEMPT UNDER ARS 11-1134
A6**

IN WITNESS WHEREOF, I(we) have hereunto set my(our) hand(s) and seal this 29 day of
November, 2007.

Gerald Gordon, Jr.

Printed Name of Releasor

Tahara Brown

Printed Name of Releasor

Gerald Gordon, Jr.

Signature of Releasor

Tahara Brown

Signature of Releasor

Printed Name of Witness (if required by State Laws)

Signature of Witness (if required by State Laws)

ACKNOWLEDGMENT
(States Other Than California)

State of Arizona)
County of Yavapai) ss.

On this 29th day of November, 2007, before me, the undersigned Notary Public, personally appeared Gerald Gordon Jr + Tahara Brown

known to me to be the individual(s) who executed the foregoing instrument and acknowledged the same to be his(her)(their) free act and deed.

My Commission Expires: 2/7/2010

Joann Jordan
Notary Public

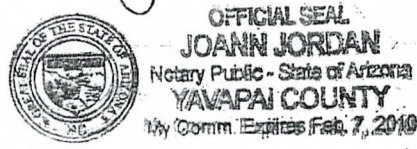
If acknowledged in the State of Florida, complete section(s) below:

(Releasor) Personally Known (or) Produced Identification

If applicable, Type of Identification Produced: _____

(Co-Releasor) Personally Known (or) Produced Identification

If applicable, Type of Identification Produced: _____



ACKNOWLEDGMENT
(State Of California)

State of California)
County of _____) ss.

On this _____ day of _____, _____, before me, _____, the undersigned Notary Public, personally appeared,

personally known to me (or proved to me on the basis of satisfactory evidence) to be the person(s) whose name(s) is(are) subscribed to the attached instrument and acknowledged to me that he(he)(she)(they) executed the same in his(her)(their) authorized capacity(ies), and that by his(her)(their) signature(s) on the instrument; the person(s) or the entity upon behalf of which the person(s) acted, executed the instrument.

WITNESS my hand and official seal.

Notary Public

RECEIVED
B.L.M. AZ STATE OFFICE
2007 DEC -5 A 9:10
PHOENIX, ARIZONA

TO: UNITED STATES DEPARTMENT OF THE INTERIOR
BUREAU OF LAND MANAGEMENT
ONE N. CENTRAL AVE SUITE 800
PHOENIX, AZ, 85004-4427

November 29, 2007

NOTICE OF CHANGE IN OWNERSHIP OF MINING CLAIM

This letter and enclosed quitclaim deed, and check for the \$10. transfer fee, serves as notice that the LUCKY GULCH, AMC 382762 unpatented mining claim was transferred to the new owner(s):

THOMAS & DEBORAH MULVIHILL
7030 MT. TABOR RD.
ELLETSVILLE, IN, 47429

On November 29, 2007 by instrument of quitclaim deed.

Sincerely,

Gerald P. Gordon, Jr. and Tahara D Brown

Enclosed:
Notification letter
Quitclaim deed
Transfer fee of \$10.

PHOENIX, ARIZONA

2007 DEC -5 A 9:10

RECEIVED
B.L.M. AZ STATE OFFICE

When recorded, mail to:

Name: **Thomas Mulvihill**

Address: **7030 Mt. Tabor Rd.**

City/State/Zip Code: **Ellettsville, IN, 7429**

THIS IS A CONFORMED COPY OF INSTRUMENT
RECORDED ON DATE 11/29/07 TIME 2:24
IN BOOK 4557 PAGE 7667
AMM WAYMAN-TRUJILLO, RECORDER
Jeanne Jordan DEPUTY

Space above this line for Recorder's use

QUITCLAIM DEED

KNOW ALL MEN BY THESE PRESENTS:

That I(we), **Tahara Brown & Gerald Gordon, Jr.**,
the undersigned, for the consideration of Ten Dollars (\$10.00), and other valuable considerations, do
hereby release, remise, and forever quitclaim unto **Thomas & Deborah Mulvihill**

all right, title and interest in that certain Property situated in **Yavapai** County,
State of **Arizona**, and described as follows:

**the unpatented Federal Mining Claim AMC382762, commonly known as
Lucky Gulch, SW1/4NE1/4 SEC. 10, T8N R5W, Gila Salt River Base
and Meridian, Arizona**

RECEIVED
B.L.M. AZ STATE OFFICE

2007 DEC -5 A 9:10

PHOENIX, ARIZONA

**NO TRANSFER NECESSARY
EXEMPT UNDER ARS 11-1134
46**

IN WITNESS WHEREOF, I(we) have hereunto set my(our) hand(s) and seal this 29 day of
November, 2007.

Tahara Brown

Printed Name of Releasor

Gerald Gordon, Jr.

Printed Name of Releasor

Tahara Brown
Signature of Releasor
Gerald Gordon, Jr.
Signature of Releasor

Printed Name of Witness (if required by State Laws)

Signature of Witness (if required by State Laws)

ACKNOWLEDGMENT
(States Other Than California)

State of Arizona)
County of Yavapai) ss.

On this 26th day of November, 2007, before me, the undersigned Notary Public, personally appeared GERALD Gordon Jr + Tahara Brown

known to me to be the individual(s) who executed the foregoing instrument and acknowledged the same to be his(her)(their) free act and deed.

My Commission Expires: 2/7/2010

Joann Jordan
Notary Public



OFFICIAL SEAL
JOANN JORDAN
Notary Public - State of Arizona
YAVAPAI COUNTY
My Comm. Expires Feb 7, 2010

If acknowledged in the State of Florida, complete section(s) below:

(Releasor) Personally Known (or) Produced Identification

If applicable, Type of Identification Produced: _____

(Co-Releasor) Personally Known (or) Produced Identification

If applicable, Type of Identification Produced: _____

PHOENIX, ARIZONA

2007 DEC -5 A 9:10

RECEIVED
B.L.M. AZ STATE OFFICE

ACKNOWLEDGMENT
(State Of California)

State of California)
County of _____) ss.

On this _____ day of _____, _____, before me, _____, the undersigned Notary Public, personally appeared,

personally known to me (or proved to me on the basis of satisfactory evidence) to be the person(s) whose name(s) is(are) subscribed to the attached instrument and acknowledged to me that he(he)(she)(they) executed the same in his(her)(their) authorized capacity(ies), and that by his(her)(their) signature(s) on the instrument, the person(s) or the entity upon behalf of which the person(s) acted, executed the instrument.

WITNESS my hand and official seal.

Notary Public

TO: UNITED STATES DEPARTMENT OF THE INTERIOR
BUREAU OF LAND MANAGEMENT
ONE N. CENTRAL AVE SUITE 800
PHOENIX, AZ, 85004-4427

November 29, 2007

NOTICE OF CHANGE IN OWNERSHIP OF MINING CLAIM

This letter and enclosed quitclaim deed, and check for the \$10. transfer fee, serves as notice that the GOLD VALLEY 5, AMC 382766 unpatented mining claim was transferred to the new owner(s):

Monty M McCoy
493 N. Harrisville Rd. #5
Harrisville, UT, 84404

On November 29, 2007 by instrument of quitclaim deed.

Sincerely,

Gerald P. Gordon, Jr. and Tahara D Brown

Enclosed:
Notification letter
Quitclaim deed
Transfer fee of \$10.

PHOENIX, ARIZONA
2007 DEC -5 A 9:09
RECEIVED
B.L.M. AZ STATE OFFICE

When recorded, mail to:

Name: **Monty M McCoy**
Address: **493 N. Harrisville Rd Apt #5**
City/State/Zip Code: **Harrisville, UT, 84404**

THIS IS A CONFORMED COPY OF INSTRUMENT
RECORDED ON DATE 11/29/07 TIME 2:26
IN BOOK 4557 PAGE 669
ANA WAYMAN-TRUJILLO, RECORDER
[Signature] DEPUTY

Space above this line for Recorder's use

QUITCLAIM DEED

KNOW ALL MEN BY THESE PRESENTS:

That I(we), **Gerald Gordon, Jr. & Tahara Brown**,
the undersigned, for the consideration of Ten Dollars (\$10.00), and other valuable considerations, do
hereby release, remise, and forever quitclaim unto **Monty M McCoy**

all right, title and interest in that certain Property situated in **Yavapai** County,
State of **Arizona**, and described as follows:

**the Unpatented Federal Mining Claim AMC 382766, commonly known as
Gold Valley 5, SW1/4 SE1/4 SEC. 10 T8N R5W, GSRB&M, Arizona.**

RECEIVED
B.L.M. AZ STATE OFFICE
2007 DEC -5 A 9:09
PHOENIX, ARIZONA

**NO TRANSFER NECESSARY
EXEMPT UNDER ARS 11-1134
A6**

IN WITNESS WHEREOF, I(we) have hereunto set my(our) hand(s) and seal this 29 day of
November, 2007.

Gerald Gordon, Jr.

Printed Name of Releasor

Tahara Brown

Printed Name of Releasor

[Signature]

Signature of Releasor

[Signature]

Signature of Releasor

Printed Name of Witness (if required by State Laws)

Signature of Witness (if required by State Laws)

ACKNOWLEDGMENT
(States Other Than California)

State of Arizona)
County of Yavapai) ss.

On this 29th day of November, 2007, before me, the undersigned Notary Public, personally appeared Gerald Gordon Jr + Tahara Brown

known to me to be the individual(s) who executed the foregoing instrument and acknowledged the same to be his(her)(their) free act and deed.

My Commission Expires: 2/7/2010

Joann Jordan
Notary Public

If acknowledged in the State of Florida, complete section(s) below:

(Releasor) Personally Known (or) Produced Identification

If applicable, Type of Identification Produced: _____



OFFICIAL SEAL
JOANN JORDAN
Notary Public - State of Arizona
YAVAPAI COUNTY
My Comm. Expires Feb. 7, 2010

(Co-Releasor) Personally Known (or) Produced Identification

If applicable, Type of Identification Produced: _____

RECEIVED
B.L.M. AZ STATE OFFICE
2007 DEC -5 A 9:09
PHOENIX, ARIZONA

ACKNOWLEDGMENT
(State Of California)

State of California)
County of _____) ss.

On this _____ day of _____, _____, before me, _____, the undersigned Notary Public, personally appeared,

_____ personally known to me (or proved to me on the basis of satisfactory evidence) to be the person(s) whose name(s) is(are) subscribed to the attached instrument and acknowledged to me that he(he)(she)(they) executed the same in his(her)(their) authorized capacity(ies), and that by his(her)(their) signature(s) on the instrument; the person(s) or the entity upon behalf of which the person(s) acted, executed the instrument.

WITNESS my hand and official seal.

Notary Public

United States Department of the Interior
Bureau of Land Management
 BUSINESS & SUPPORT SVCS DIV
 ONE N CENTRAL AVE SUITE 800
 PHOENIX, AZ 85004 -4427
 Phone: (602) 417-9200

Receipt

No: 1615849

Transaction #: 1668765	
Date of Transaction: 12/06/2007	
CUSTOMER:	TAHARA BROWN PO BOX 378 BROOK,IN 47922

LINE #	QTY	DESCRIPTION	REMARKS	UNIT PRICE	TOTAL
1	3.00	LOCATABLE MINERALS / MINING CLAIMS-NOT NEW-UNADJUD,ONE AUTH NO. ONLY / MINING CLAIM MONEY RECEIVED (455) CASES: AMC382767/\$10.00, AMC382762/\$10.00, AMC382766/\$10.00	TRF	- n/a -	30.00
TOTAL:					\$30.00

PAYMENT INFORMATION					
1	AMOUNT:	\$30.00	POSTMARKED:	11/30/07 0:00	
	TYPE:	CHECK	RECEIVED:	12/05/2007	
	CHECK NO:	1078			
	NAME:	BROWN, TAHARA D PO BOX 378 BROOK IN 47922			

REMARKS

This receipt was generated by the automated BLM Collections and Billing System and is a paper representation of a portion of the official electronic record contained therein.

United States Department of the Interior
Bureau of Land Management
 BUSINESS & SUPPORT SVCS DIV
 ONE N CENTRAL AVE SUITE 800
 PHOENIX, AZ 85004 -4427
 Phone: (602) 417-9200

Receipt

No:

1615849

Transaction #: 1668765
Date of Transaction: 12/06/2007

CUSTOMER: TAHARA BROWN
 PO BOX 378
 BROOK,IN 47922

LINE #	QTY	DESCRIPTION	REMARKS	UNIT PRICE	TOTAL
1	3.00	LOCATABLE MINERALS / MINING CLAIMS-NOT NEW-UNADJUD,ONE AUTH NO. ONLY / MINING CLAIM MONEY RECEIVED (455) CASES: AMC382767/\$10.00, AMC382762/\$10.00, AMC382766/\$10.00	TRF	- n/a -	30.00
2	1.00	LOCATABLE MINERALS / MINING CLAIMS-NOT NEW-UNADJUD,ONE AUTH NO. ONLY / MINING CLAIM MONEY RECEIVED (455) CASES: AMC382262/\$10.00	TRF	- n/a -	10.00
TOTAL:					\$40.00

PAYMENT INFORMATION

NOTE: Items will appear on credit card statement as "Bureau of Land Mgmt CO".

1	AMOUNT:	\$30.00	POSTMARKED:	11/30/07 0:00
	TYPE:	CHECK	RECEIVED:	12/05/2007
	CHECK NO:	1078		
	NAME:	BROWN, TAHARA D PO BOX 378 BROOK IN 47922		
2	AMOUNT:	\$10.00	POSTMARKED:	N/A
	TYPE:	CREDIT CARD	RECEIVED:	02/12/2008
	NAME:	BROWN, TAHARA D PO BOX 378 BROOK IN 47922		
	CARD NO:	XXXXXXXXXXXX1909	AUTH CODE:	061408
	NAME ON CARD:	TAHARA BROWN		
	EXPIRES:	02/28/2010		
	SIGNATURE:			

REMARKS

ADDITIONAL PAYMENT PER RE

This receipt was generated by the automated BLM Collections and Billing System and is a paper representation of a portion of the official electronic record contained therein.

TO: UNITED STATES DEPARTMENT OF THE INTERIOR
BUREAU OF LAND MANAGEMENT
ONE N. CENTRAL AVE SUITE 800
PHOENIX, AZ, 85004-4427

Amc 382759
AMC 377556

June 28, 2007

NOTICE OF CHANGE IN OWNERSHIP OF MINING CLAIM

This letter and enclosed quitclaim deed, and check for the \$10. transfer fee, serves as notice that the Gold Oasis, AMC 382765 unpatented mining claim was transferred to the new owner(s):

Treva J. Stogner
2121 W. Maple Ave.
Enid, OK, 73703

On June 28, 2007 by instrument of quitclaim deed.

Sincerely,

Gerald P. Gordon, Jr. and Tahara D Brown

Enclosed:
Notification letter
Quitclaim deed
Transfer fee of \$10.

RECEIVED
B.L.M. AZ STATE OFFICE
2007 JUL - 3 A 8: 06
PHOENIX, ARIZONA

When recorded, mail to:

Name: **Treva J. Stogner**

Address: **2121 W. Maple Ave.**

City/State/Zip Code: **Enid, OK, 73703**

Space above this line for Recorder's use

QUITCLAIM DEED

KNOW ALL MEN BY THESE PRESENTS:

That I(we), **Gerald Gordon, Jr. and Tahara Brown**, the undersigned, for the consideration of Ten Dollars (\$10.00), and other valuable considerations, do hereby release, remise, and forever quitclaim unto **Treva J. Stogner**

all right, title and interest in that certain Property situated in **Yavapai** County, State of **Arizona**, and described as follows:

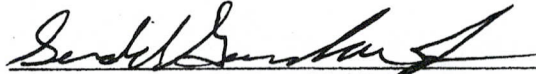
the unpatented Federal Mining Claim AMC 382765, commonly known as Gold Oasis, NW1/4 NE1/4 SEC. 10 T8N R5W, Gila Salt River Base and Meridian, Arizona.

**No transfer fee necessary
exempt under ARS 11-1134
A6**

IN WITNESS WHEREOF, I(we) have hereunto set my(our) hand(s) and seal this 28 day of JUNE, 2007.

Gerald Gordon, Jr.


Printed Name of Releasor



Signature of Releasor

Tahara Brown

Printed Name of Releasor



Signature of Releasor

2007 JUL - 3 A 8: 06

Printed Name of Witness (if required by State Laws)

Signature of Witness (if required by State Laws)

RECEIVED
B.L.M. AZ STATE OFFICE

ENTERED INTO COMPUTER
8/23/07 AB

ACKNOWLEDGMENT
(States Other Than California)

State of Indiana)
County of Jasper) ss.

On this 28 day of June, 2007, before me, the undersigned
Notary Public, personally appeared Gerald Gordon
Tahara Brown


known to me to be the individual(s) who executed the foregoing instrument and acknowledged the same
to be his(her)(their) free act and deed.

My Commission Expires: 04/28/2010 Patricia L Gizel
Notary Public

If acknowledged in the State of Florida, complete section(s) below:

(Releasor) Personally Known (or) Produced Identification

If applicable, Type of Identification Produced: _____



(Co-Releasor) Personally Known (or) Produced Identification

If applicable, Type of Identification Produced: _____

ACKNOWLEDGMENT
(State Of California)

State of California)
County of _____) ss.

On this _____ day of _____, _____, before me, _____
_____, the undersigned Notary Public, personally appeared,

personally known to me (or proved to me on the basis of satisfactory evidence) to be the person(s) whose
name(s) is(are) subscribed to the attached instrument and acknowledged to me that he(he)(they)
executed the same in his(her)(their) authorized capacity(ies), and that by his(her)(their) signature(s) on
the instrument, the person(s) or the entity upon behalf of which the person(s) acted, executed the
instrument.

WITNESS my hand and official seal.

Notary Public

TO: UNITED STATES DEPARTMENT OF THE INTERIOR
BUREAU OF LAND MANAGEMENT
ONE N. CENTRAL AVE SUITE 800
PHOENIX, AZ, 85004-4427

June 28, 2007

NOTICE OF CHANGE IN OWNERSHIP OF MINING CLAIM

This letter and enclosed quitclaim deed, and check for the \$10. transfer fee, serves as notice that the Easy Money, AMC 382769 unpatented mining claim was transferred to the new owner(s):

Treva J. Stogner
2121 W. Maple Ave.
Enid, OK, 73703

On June 28, 2007 by instrument of quitclaim deed.

Sincerely,

Gerald P. Gordon, Jr. and Tahara D Brown

Enclosed:
Notification letter
Quitclaim deed
Transfer fee of \$10.

RECEIVED
B.L.M. AZ STATE OFFICE
2007 JUL -3 A 8:06
PHOENIX, ARIZONA

When recorded, mail to:

Name: **Treva J. Stogner**

Address: **2121 W. Maple Ave.**

City/State/Zip Code: **Enid, OK, 73703**

Space above this line for Recorder's use

QUITCLAIM DEED

KNOW ALL MEN BY THESE PRESENTS:

That I (we), **Gerald Gordon, Jr. and Tahara Brown**, the undersigned, for the consideration of Ten Dollars (\$10.00), and other valuable considerations, do hereby release, remise, and forever quitclaim unto **Treva J. Stogner**

all right, title and interest in that certain Property situated in **Yavapai** County, State of **Arizona**, and described as follows:


the unpatented Federal Mining Claim AMC 382769, commonly known as Easy Money, NW1/4 SE1/4 SEC. 8 T9N R4W, Gila Salt River Base and Meridian, Arizona.

No transfer fee necessary
exempt under ARS 11-1134
A6

IN WITNESS WHEREOF, I (we) have hereunto set my (our) hand(s) and seal this 28 day of June, 2007.

Gerald Gordon, Jr.


Printed Name of Releasor



Signature of Releasor

Tahara Brown

Printed Name of Releasor



Signature of Releasor

2007 JUL - 3 A 8: 06

Printed Name of Witness (if required by State Laws)

Signature of Witness (if required by State Laws)

ENTERED INTO COMPUTER

8/23/07 AB

ACKNOWLEDGMENT
(States Other Than California)

State of Indiana)
County of Jasper) ss.

On this 28 day of June, 2007, before me, the undersigned
Notary Public, personally appeared Gerald Gordon
Tahara Brown


known to me to be the individual(s) who executed the foregoing instrument and acknowledged the same
to be his(her)(their) free act and deed.

My Commission Expires: 04/28/2010 Patricia R Gize
Notary Public

If acknowledged in the State of Florida, complete section(s) below:

(Releasor) Personally Known (or) Produced Identification

If applicable, Type of Identification Produced: _____



(Co-Releasor) Personally Known (or) Produced Identification

If applicable, Type of Identification Produced: _____

ACKNOWLEDGMENT
(State Of California)

State of California)
County of _____) ss.

On this _____ day of _____, _____, before me, _____
_____, the undersigned Notary Public, personally appeared,

personally known to me (or proved to me on the basis of satisfactory evidence) to be the person(s) whose
name(s) is(are) subscribed to the attached instrument and acknowledged to me that he(she)(they)
executed the same in his(her)(their) authorized capacity(ies), and that by his(her)(their) signature(s) on
the instrument; the person(s) or the entity upon behalf of which the person(s) acted, executed the
instrument.

WITNESS my hand and official seal.

Notary Public

TO: UNITED STATES DEPARTMENT OF THE INTERIOR
BUREAU OF LAND MANAGEMENT
ONE N. CENTRAL AVE SUITE 800
PHOENIX, AZ, 85004-4427

June 28, 2007

NOTICE OF CHANGE IN OWNERSHIP OF MINING CLAIM

This letter and enclosed quitclaim deed, and check for the \$10. transfer fee, serves as notice that the Wandering Wash, AMC 377558 unpatented mining claim was transferred to the new owner(s):

Treva J. Stogner
2121 W. Maple Ave.
Enid, OK, 73703

On June 28, 2007 by instrument of quitclaim deed.

Sincerely,

Gerald P. Gordon, Jr. and Tahara D Brown

Enclosed:
Notification letter
Quitclaim deed
Transfer fee of \$10.

RECEIVED
B.L.M. AZ STATE OFFICE
2007 JUL -3 A 8:07
PHOENIX, ARIZONA

When recorded, mail to:

Name: **Treva J. Stogner**

Address: **2121 W. Maple Ave.**

City/State/Zip Code: **Enid, OK, 73703**

Space above this line for Recorder's use

QUITCLAIM DEED

KNOW ALL MEN BY THESE PRESENTS:



That I (we), **Gerald P Gordon, Jr. and Tahara D Brown**, the undersigned, for the consideration of Ten Dollars (\$10.00), and other valuable considerations, do hereby release, remise, and forever quitclaim unto **Treva J. Stogner**

all right, title and interest in that certain Property situated in **Yavapai** County, State of **Arizona**, and described as follows:

the unpatented Federal Mining Claim AMC 377558, commonly known as Wandering Wash, SW1/4 SW1/4 SEC. 25 T9N R5W, Gila Salt River Base and Meridian, Arizona.

No transfer fee necessary
exempt under ARS 11-1134
A6

IN WITNESS WHEREOF, I (we) have hereunto set my (our) hand (s) and seal this 28 day of June, 2007.

Gerald P Gordon, Jr. Printed Name of Releasor	 Signature of Releasor
Tahara D Brown Printed Name of Releasor	 Signature of Releasor

2007 JUL - 3 - 10 00Z

Printed Name of Witness (if required by State Laws)	Signature of Witness (if required by State Laws)
---	--

ENTERED INTO COMPUTER

8/23/07 QB

ACKNOWLEDGMENT
(States Other Than California)

State of Indiana)
County of Jasper) ss.

On this 28 day of June, 2007, before me, the undersigned
Notary Public, personally appeared Gerald Gordon Jr
Tahara Brown


known to me to be the individual(s) who executed the foregoing instrument and acknowledged the same
to be his(her)(their) free act and deed.

My Commission Expires: 04/23/2010 Patricia L Gizel
Notary Public

If acknowledged in the State of Florida, complete section(s) below:

(Releasor) Personally Known (or) Produced Identification

If applicable, Type of Identification Produced: _____



(Co-Releasor) Personally Known (or) Produced Identification

If applicable, Type of Identification Produced: _____

ACKNOWLEDGMENT
(State Of California)

State of California)
County of _____) ss.

On this _____ day of _____, _____, before me, _____
_____, the undersigned Notary Public, personally appeared,

personally known to me (or proved to me on the basis of satisfactory evidence) to be the person(s) whose
name(s) is(are) subscribed to the attached instrument and acknowledged to me that he(he)(she)(they)
executed the same in his(her)(their) authorized capacity(ies), and that by his(her)(their) signature(s) on
the instrument, the person(s) or the entity upon behalf of which the person(s) acted, executed the
instrument.

WITNESS my hand and official seal.

Notary Public

United States Department of the Interior

Bureau of Land Management
 BUSINESS & SUPPORT SVCS DIV
 ONE N CENTRAL AVE SUITE 800
 PHOENIX, AZ 85004 -4427
 Phone: (602) 417-9200

Receipt

No:

1519451

Transaction #: 1570106	
Date of Transaction: 07/03/2007	
CUSTOMER:	TREVA STOGNER 2121 W. MAPLE AVE ENID,OK 73703

LINE #	QTY	DESCRIPTION	REMARKS	UNIT PRICE	TOTAL
1	1.00	LOCATABLE MINERALS / MINING CLAIMS-NOT NEW-UNADJUD,ONE AUTH NO. ONLY / MINING CLAIM MONEY RECEIVED (455) CASES: AMC382765/\$30.00	TRF (3)	- n/a -	30.00
TOTAL:					\$30.00

PAYMENT INFORMATION					
1	AMOUNT:	\$10.00	POSTMARKED:	6/28/07 0:00	
	TYPE:	CHECK	RECEIVED:	07/03/2007	
	CHECK NO:	1036			
	NAME:	BROWN, TAHARA D PO BOX 378 BROOK IN 47922			
2	AMOUNT:	\$10.00	POSTMARKED:	6/28/07 0:00	
	TYPE:	CHECK	RECEIVED:	07/03/2007	
	CHECK NO:	1037			
	NAME:	BROWN, TAHARA D PO BOX 378 BROOK IN 47922			
3	AMOUNT:	\$10.00	POSTMARKED:	6/28/07 0:00	
	TYPE:	CHECK	RECEIVED:	07/03/2007	
	CHECK NO:	1038			
	NAME:	BROWN, TAHARA D PO BOX 378 BROOK IN 47922			

REMARKS

NOTICE!!

These documents have been scanned!

Do not place un-scanned documents beneath this notice!

Do not remove this notice from this file!

GPO Jacket No. 560-102
Print Order 61540
Rise Business Services, LLC
Job=AZ15 5/28/2019



Box Number= AZ15090



Claim Begin-End: AMC382759-AMC382772

4 Annual Filings



AZ15090-6

AMC381882-AMC383274

DEPARTMENT OF THE INTERIOR
BUREAU OF LAND MANAGEMENT
MINING CLAIMS

Run Date/Time: 9/5/2019

MC Maintenance Fees Paid Through the BLM Pay Portal
(by Date Paid)

Page 337 Of 521

CBS Receipt: 4549496

Printed For Lead File # AMC382759

Agency Tracking ID: 1567160817

Assessment Year: 2020

Number of BLM Serial Nr: 1

Paid On: 8/30/2019

Total Amount Paid: \$330.00

Claim Name	BLM Serial No	Lead File No	Amount Paid
EASY MONEY	AMC382769	AMC382759	\$330.00

United States Department of the Interior
Bureau of Land Management
 BUSINESS & SUPPORT SVCS DIV
 ONE N CENTRAL AVE SUITE 800
 PHOENIX, AZ 85004 -4427
 Phone: 602-417-9200

Receipt	
No:	4549496

Transaction #: 4670526	
Date of Transaction: 08/30/2019	
CUSTOMER:	
THOMAS WHITE 4400 W. ACER LN. SHOW LOW, AZ 85901 US	

LINE #	QTY	DESCRIPTION	REMARKS	UNIT PRICE	TOTAL
1	1.00	LOCATABLE MINERALS / MINING CLAIMS- NOT NEW-UNADJUD, ONE AUTH NO. ONLY / MINING CLAIM MONEY RECEIVED CASES: AMC382769/\$330.00		- n/a -	330.00
TOTAL:					\$330.00

PAYMENT INFORMATION			
NOTE: Items will appear on credit card statement as "BLM O Mining Claim".			
1	AMOUNT:	330.00	POSTMARKED: N/A
	TYPE:	CREDIT CARD	RECEIVED: 08/30/2019
	NAME:	THOMAS WHITE 4400 W. ACER LN. SHOW LOW AZ 85901 US	
	CARD NO:	XXXXXXXXXXXX9098	AUTH CODE: 092906
	NAME ON CARD:	THOMAS WHITE	
	SIGNATURE:	INTERNET	

REMARKS

This receipt was generated by the automated BLM Collections and Billing System and is a paper representation of a portion of the official electronic record contained therein.

Run Date: 07/23/18

Run Time: 04:31 PM

**DEPARTMENT OF THE INTERIOR
BUREAU OF LAND MANAGEMENT
MINING CLAIMS**

MC Maintenance Fees Paid Through the BLM Pay Portal

CBS Receipt: 4207098

Printed For Lead File # AMC382759

Agency Tracking ID: 1531091386

Assessment Year: 2019

Number of BLM Serial Nr: 1

Paid On: 07/08/2018

Total Amount Paid: \$310.00

Claim Name	BLM Serial No	Lead File No	Amount Paid
EASY MONEY	AMC382769	AMC382759	\$310.00

United States Department of the Interior

Bureau of Land Management

BUSINESS & SUPPORT SVCS DIV

ONE N CENTRAL AVE SUITE 800

PHOENIX, AZ 85004 -4427

Phone: 602-417-9200

Receipt

No: 4207098

Transaction #: 4322073	
Date of Transaction: 07/08/2018	
CUSTOMER:	
THOMAS T WHITE 4400 W. ACER LANE SHOW LOW, AZ 85901 US	

LINE #	QTY	DESCRIPTION	REMARKS	UNIT PRICE	TOTAL
1	1.00	LOCATABLE MINERALS / MINING CLAIMS- NOT NEW-UNADJUD, ONE AUTH NO. ONLY / MINING CLAIM MONEY RECEIVED CASES: AMC382769/\$310.00		- n/a -	310.00
TOTAL:					\$310.00

PAYMENT INFORMATION			
NOTE: Items will appear on credit card statement as "BLM O Mining Claim".			
1	AMOUNT:	310.00	POSTMARKED: N/A
	TYPE:	CREDIT CARD	RECEIVED: 07/08/2018
	NAME:	THOMAS T WHITE 4400 W. ACER LANE SHOW LOW AZ 85901 US	
	CARD NO:	XXXXXXXXXXXX9098	AUTH CODE: 041119
	NAME ON CARD:	THOMAS T WHITE	
	SIGNATURE:		

REMARKS

This receipt was generated by the automated BLM Collections and Billing System and is a paper representation of a portion of the official electronic record contained therein.

**DEPARTMENT OF THE INTERIOR
BUREAU OF LAND MANAGEMENT
MINING CLAIMS**

Run Date/Time: 06/25/2018 09:08 AM

(LIVE) Serial Register Page

Page 1 of 1

01 10-21-1976;090STAT0090;43USC1744
Case Type 384201: PLACER CLAIM
Claim Name: GOLD KING
Commodity :
Case Disposition: CLOSED
Required Maintenance Fee: \$155.00

Total Acres
13.500

Serial Number
AMC382771
Lead File Number
AMC382759

Name & Address	Int Rel
BYBEE DAVID 229 MULBERRY AVE LAKE HAVASU CITY, AZ 86403-6830	CLAIMANT

Mer Twp Rng Sec	Quadrant	District/Field Office	County
14 0100N 0050W 024	NW	HASSAYAMPA FO	YAVAPAI

Act Date	Code	Action	Action Remarks	Receipt Number
03/07/2007	403	LOCATION DATE		
05/03/2007	395	RECORDATION NOTICE RECD	1	1484630
09/06/2016	782	MAINTENANCE FEE PAYMENT	2017;\$155	3654205
09/01/2015	782	MAINTENANCE FEE PAYMENT	2016;\$310	3385107
08/29/2014	782	MAINTENANCE FEE PAYMENT	2015;\$310	3119068
08/02/2013	682	MAINTENANCE FEE/\$140	2014;\$280	2846701
08/13/2012	682	MAINTENANCE FEE/\$140	2013;\$280	2629895
08/10/2010	682	MAINTENANCE FEE/\$140	2012	2401557
08/23/2010	682	MAINTENANCE FEE/\$140	2011	2197909
08/27/2009	682	MAINTENANCE FEE/\$140	2010	1998665
08/26/2008	582	MAINTENANCE FEE/\$125	2009	1771504
08/22/2007	582	MAINTENANCE FEE/\$125	2008	1549998
05/03/2007	484	LOCATION YEAR / MAINTENANCE	2007	1484630
03/29/2018	361	DECISION AFFIRMED	IBLA-2018-0037	
03/29/2018	379	REFUND AUTHORIZED	\$310;LATE 2018 MFEE	3985936
12/07/2017	165	CASE SENT TO IBLA	IBLA-2018-0037	
12/05/2017	120	APPEAL FILED	IBLA-2018-0037	
10/26/2017	393	DECISION/NOTICE ISSUED	LATE 2018 MFEE	
09/01/2017	631	CLAIM ABANDONED/FORFEITED	LATE 2018 FILING	
03/24/2016	635	AMENDED LOCATION FILED	REDUCED ACREAGE	3511190
02/24/2016	393	DECISION/NOTICE ISSUED	AMEND OR DSCVRY INFO	
10/06/2014	379	REFUND AUTHORIZED	\$15;OVERPAYMENT	3119068
04/29/2011	396	TRF OF INTEREST FILED	GORDON GERALD JR	2336234
04/29/2011	396	TRF OF INTEREST FILED	BROWN TAHARA	2336234
08/22/2007	669	LAND STATUS CHECKED		
05/03/2007	501	ACCT ADV IN LEAD FILE	AMC382759;	

Line Nr Remarks

**NO WARRANTY IS MADE BY BLM
FOR USE OF THE DATA FOR
PURPOSES NOT INTENDED BY BLM**

ORIGIN ID:ZFOA (703) 235-3750
BOARD OF LAND APPEALS
CTT
801 NORTH QUINCY STREET
SUITE 300
ARLINGTON, VA 22203
UNITED STATES US

SHIP DATE: 18JUN18
ACTWGT: 1.00 LB
CAD: 103593604/NET3980


BILL SENDER

TO **2018-37**
ARIZONA STATE OFFICE
1 N CENTRAL AVE STE 800

55212930FIDCA5

PHOENIX AZ 85004

(602) 417-9200 REF: 2018-37
INV. PO: DEPT:



J18118012501WU


WED - 20 JUN 4:30P

** 2DAY **

TRK# 7724 9897 0960
0201

SH ZSYA

85004
AZ-US PHX



After printing this label:

1. Use the 'Print' button on this page to print your label to your laser or inkjet printer.
2. Fold the printed page along the horizontal line.
3. Place label in shipping pouch and affix it to your shipment so that the barcode portion of the label can be read and scanned.

Warning: Use only the printed original label for shipping. Using a photocopy of this label for shipping purposes is fraudulent and could result in additional billing charges, along with the cancellation of your FedEx account number. Use of this system constitutes your agreement to the service conditions in the current FedEx Service Guide, available on fedex.com. FedEx will not be responsible for any claim in excess of \$100 per package, whether the result of loss, damage, delay, non-delivery, misdelivery, or misinformation, unless you declare a higher value, pay an additional charge, document your actual loss and file a timely claim. Limitations found in the current FedEx Service Guide apply. Your right to recover from FedEx for any loss, including intrinsic value of the package, loss of sales, income interest, profit, attorney's fees, costs, and other forms of damage whether direct, incidental, consequential, or special is limited to the greater of \$100 or the authorized declared value. Recovery cannot exceed actual documented loss. Maximum for items of extraordinary value is \$1,000, e.g. jewelry, precious metals, negotiable instruments and other items listed in our ServiceGuide. Written claims must be filed within strict time limits, see current FedEx Service Guide.

*File received from BIA on 6/20/2018
Consolidated on 6/25/2018 ps.*

AMC 396117
AMC 382759



Place a copy of the shipping documentation inside the package and write pertinent shipper/recipient details on an inner package flap. Follow steps 1-4 to adhere the pouch to the package.
© 2017 FedEx 155143/ 53144

FedEx
Express

ORIGIN ID ZFOA (703) 235-3750
BOARD OF LAND APPEALS
CT
801 NORTH QUINCY STREET
SUITE 300
ARLINGTON, VA 22203
UNITED STATES US

SHIP DATE: 18 JUN 18
ACTWGT: 1.00 LB
CAD: 103593604/INET3980

BILL SENDER

TO 2018-37
ARIZONA STATE OFFICE
1 N CENTRAL AVE STE 800

PHOENIX AZ 85004

(602) 417-9200 REF: 2018-37
INV PO DEPT



FedEx Ship Manager - Print Your Label(s)

WED - 20 JUN 4:30P
** 2DAY **

TRK# 7724 9897 0960
0201

SH ZSYA

85004
AZ-US PHX



Open pre-sealed purple flap.

RI 278 1 16:30 D
ST 13

RECEIVED
DLH AZ STATE OFFICE
2018 JUN 20 P 2:08
PHOENIX, ARIZONA

6/18/2018

Align bottom of peel-and-

Align top of FedEx Exp





Brown, Pauline <paulinebrown@blm.gov>

Refund Authorized for AMC382771

3 messages

Brown, Pauline <paulinebrown@blm.gov>

Thu, Mar 29, 2018 at 12:51 PM

To: Tina Coladonato <tcoladon@blm.gov>

Cc: Amy Thrower <athrower@blm.gov>

Bcc: Rick Selbach <rselbach@blm.gov>

Tina,

Please process this \$310 refund for AMC382771, the Receipt number is: 3985936 (Transaction #4096150), and the payment was received on 9/27/2017.

This was a late maintenance fee payment we received from David Bybee. He filed an Appeal and IBLA upheld our decision today.

Thank you kindly,

--

PAULINE BROWN
LAND LAW EXAMINER

**MARCH 29, 2018 - Refund Request AMC382771 DBybee, pb.doc**

43K

Coladonato, Tina <tcoladon@blm.gov>

Fri, Mar 30, 2018 at 1:04 PM

To: Rick Selbach <rselbach@blm.gov>, "Brown, Pauline" <paulinebrown@blm.gov>

Hello -

A refund in the amount of \$310 for David Bybee has been authorized and generated. It now awaits for final approval.

Please complete final step at your earliest convenience and notify me.

Thank you!

Tina M. Coladonato
Sr. Public Contact Rep.
AZSO - BLM

[Quoted text hidden]

**MARCH 29, 2018 - Refund Request AMC382771 DBybee, pb.doc**

43K

Selbach, Rick <rselbach@blm.gov>

Fri, Mar 30, 2018 at 1:40 PM

To: "Coladonato, Tina" <tcoladon@blm.gov>

Cc: "Brown, Pauline" <paulinebrown@blm.gov>

Done!!!

Rick Selbach, Resource Information Branch Chief

4/2/2018

DEPARTMENT OF THE INTERIOR Mail - Refund Authori: AMC382771

BLM Arizona State Office
One N. Central Ave. #800
Phoenix, AZ 85004-4427
Desk: 602-417-9386
Mobile: 480-435-6673

[Quoted text hidden]

AMC382759

Authorized Date03/29/2018

Instructions to AccountsAZ BLM REFUND \$310 TO DAVID BYBEE; FOR LATE 2018
MAINTENANCE FEE PAYMENT RECEIVED ON AMC382771,
RECEIPT #3985936. PB 602-417-9360.

Login ID5957

Entry Date03/29/2018

Total Amount\$310.00



Brown, Pauline <paulinebrown@blm.gov>

Refund Authorized for AMC382771

1 message

Brown, Pauline <paulinebrown@blm.gov>

Thu, Mar 29, 2018 at 12:51 PM

To: Tina Coladonato <tcoladon@blm.gov>

Cc: Amy Thrower <athrower@blm.gov>

Bcc: Rick Selbach <rselbach@blm.gov>

Tina,

Please process this \$310 refund for AMC382771, the Receipt number is: 3985936 (Transaction #4096150), and the payment was received on 9/27/2017.

This was a late maintenance fee payment we received from David Bybee. He filed an Appeal and IBLA upheld our decision today.

Thank you kindly,

--

PAULINE BROWN
LAND LAW EXAMINER



MARCH 29, 2018 - Refund Request AMC382771 DBybee, pb.doc

43K

Mass Add/Delete/Update Action Data

Starting Serial Number Ending Serial Number

382771

382771

	Action Data:	
Action Code:	379	Lookup
Action Remark:	\$310;LATE 2018 MFEE Action 484 Amounts: <input type="radio"/> \$ <input type="text"/> <input type="radio"/> \$ <input type="text"/>	
Action Date:	03/29/2018	
Receipt Nr:	3985936	

Add **Delete** **Close**

[AMC382771] - - 379 - \$310;LATE 2018 MFEE

=====
Total Amount Processed : \$0.00

	Update Action Data:	
Action Code:	<input type="text"/>	Lookup
Action Remark:	<input type="text"/>	
Action Date:	<input type="text"/>	
Receipt Nr:	<input type="text"/>	

Update

Run Date: 08/14/17

Run Time: 01:28 PM

**DEPARTMENT OF THE INTERIOR
BUREAU OF LAND MANAGEMENT
MINING CLAIMS**

MC Maintenance Fees Paid Through the BLM Pay Portal

CBS Receipt: 3934006

Printed For Lead File # AMC382759

Agency Tracking ID: 1502484426

Number of BLM Serial Nr: 2

Assessment Year: 2018

Total Amount Paid: \$465.00

Paid On: 08/11/2017

Claim Name	BLM Serial No	Lead File No	Amount Paid
EASY MONEY	AMC382769	AMC382759	\$310.00
WRANGLER	AMC440516	AMC440515	\$155.00

United States Department of the Interior
Bureau of Land Management
 BUSINESS & SUPPORT SVCS DIV
 ONE N CENTRAL AVE SUITE 800
 PHOENIX, AZ 85004 -4427
 Phone: 602-417-9200

Receipt

No: 3934006

Transaction #: 4043602	
Date of Transaction: 08/11/2017	
CUSTOMER:	
ALAN P MCGREGOR 5307 N THORNTON PL FLAGSTAFF, AZ 86004 US	

LINE #	QTY	DESCRIPTION	REMARKS	UNIT PRICE	TOTAL
1	1.00	LOCATABLE MINERALS / MINING CLAIMS- NOT NEW-UNADJUD, ONE AUTH NO. ONLY / MINING CLAIM MONEY RECEIVED CASES: AMC382769/\$465.00		- n/a -	465.00
TOTAL:					\$465.00

PAYMENT INFORMATION				
NOTE: Items will appear on credit card statement as "BLM O Mining Claim".				
1	AMOUNT:	465.00	POSTMARKED:	N/A
	TYPE:	CREDIT CARD	RECEIVED:	08/11/2017
	NAME:	ALAN P MCGREGOR 5307 N THORNTON PL FLAGSTAFF AZ 86004 US		
	CARD NO:	XXXXXXXXXXXX7542	AUTH CODE:	372609
	NAME ON CARD:	ALAN P MCGREGOR		
	EXPIRES:	07/2020		
	SIGNATURE:			

REMARKS

This receipt was generated by the automated BLM Collections and Billing System and is a paper representation of a portion of the official electronic record contained therein.

Run Date: 08/25/16

Run Time: 05:50 AM

**DEPARTMENT OF THE INTERIOR
BUREAU OF LAND MANAGEMENT
MINING CLAIMS**

MC Maintenance Fees Paid Through the BLM Pay Portal

CBS Receipt: 3624922

Printed For Lead File # **AMC382759**

Agency Tracking ID: 1470780656

Assessment Year: 2017

Number of BLM Serial Nr: 1

Paid On: 08/09/2016

Total Amount Paid: \$310.00

Claim Name	BLM Serial No	Lead File No	Amount Paid
EASY MONEY	AMC382769	AMC382759	\$310.00

United States Department of the Interior
Bureau of Land Management
 BUSINESS & SUPPORT SVCS DIV
 ONE N CENTRAL AVE SUITE 800
 PHOENIX, AZ 85004 -4427
 Phone: (602) 417-9200

Receipt

No: 3624922

Transaction #: 3728671	
Date of Transaction: 08/09/2016	
CUSTOMER:	
ALAN MCGREGOR 5307 N THORNTON PL FLAGSTAFF, AZ 86004 US	

LINE #	QTY	DESCRIPTION	REMARKS	UNIT PRICE	TOTAL
1	1.00	LOCATABLE MINERALS / MINING CLAIMS- NOT NEW-UNADJUD, ONE AUTH NO. ONLY / MINING CLAIM MONEY RECEIVED CASES: AMC382769/\$310.00		- n/a -	310.00
TOTAL:					\$310.00

PAYMENT INFORMATION					
NOTE: Items will appear on credit card statement as "BLM O Mining Claim".					
1	AMOUNT:	310.00	POSTMARKED:	N/A	
	TYPE:	CREDIT CARD	RECEIVED:	08/09/2016	
	NAME:	ALAN MCGREGOR 5307 N THORNTON PL FLAGSTAFF AZ 86004 US			
	CARD NO:	XXXXXXXXXXXX7542	AUTH CODE:	811384	
	NAME ON CARD:	ALAN MCGREGOR			
	EXPIRES:	07/2020			
	SIGNATURE:				

REMARKS

This receipt was generated by the automated BLM Collections and Billing System and is a paper representation of a portion of the official electronic record contained therein.

Run Date: 07/31/17

Run Time: 02:19 PM

**DEPARTMENT OF THE INTERIOR
BUREAU OF LAND MANAGEMENT
MINING CLAIMS**

MC Maintenance Fees Paid Through the BLM Pay Portal

CBS Receipt: 3909935

Printed For Lead File # AMC382759

Agency Tracking ID: 1501193608

Number of BLM Serial Nr: 1

Assessment Year: 2018

Total Amount Paid: \$310.00

Paid On: 07/27/2017

Claim Name	BLM Serial No	Lead File No	Amount Paid
CROWN POINT	AMC382772	AMC382759	\$310.00

United States Department of the Interior
Bureau of Land Management
 BUSINESS & SUPPORT SVCS DIV
 ONE N CENTRAL AVE SUITE 800
 PHOENIX, AZ 85004 -4427
 Phone: 602-417-9200

Receipt

No: 3909935

Transaction #: 4019343	
Date of Transaction: 07/27/2017	
CUSTOMER:	
PAUL YACK 511 NORTH 9TH ST. #9 SEWARD,NE 68434 US	

LINE #	QTY	DESCRIPTION	REMARKS	UNIT PRICE	TOTAL
1	1.00	LOCATABLE MINERALS / MINING CLAIMS- NOT NEW-UNADJUD,ONE AUTH NO. ONLY / MINING CLAIM MONEY RECEIVED CASES: AMC382772/\$310.00		- n/a -	310.00
TOTAL:					\$310.00

PAYMENT INFORMATION			
NOTE: Items will appear on credit card statement as "BLM O Mining Claim".			
1	AMOUNT:	310.00	POSTMARKED: N/A
	TYPE:	CREDIT CARD	RECEIVED: 07/27/2017
	NAME:	PAUL YACK 511 NORTH 9TH ST. #9 SEWARD NE 68434 US	
	CARD NO:	XXXXXXXXXXXX0277	AUTH CODE: 009264
	NAME ON CARD:	PAUL YACK	
	EXPIRES:	11/2019	
	SIGNATURE:		

REMARKS

This receipt was generated by the automated BLM Collections and Billing System and is a paper representation of a portion of the official electronic record contained therein.

Dear BHM,

8/31/16

382759

396117

Included in the maintenance fees for my two mining claims:

Sold King	AMC 382771	\$155.00
Jucky Spot	AMC 396136	\$155.00
		<hr/>
		\$310.00

DAVID BYBEE
229 MULBERRY AVE
LAKE HAVASU CITY, AZ.
86403

Phone (928) 208-7994

3654205

RECEIVED
BLM AZ STATE OFFICE
2016 SEP -6 P 3:02
PHOENIX, ARIZONA

INTERESTED
SEP 08 2016
BY: Ram

DAVID Bybee
229 Mulberry Ave
Lake Havasu City, AZ 86403

LAS VEGAS NV 890

31 AUG 2015 PM 3 L



RECEIVED
BLM AZ STATE OFFICE

2015 SEP 1
2015 SEP -6 P 3:02

PHOENIX, ARIZONA

Bureau of Land Management
One N. Central Ave Suite 800
Phoenix, AZ 85004-4427

85004-442700



DAVID Bybee
229 Mulberry Ave
Lake Havasu City, AZ 86403


RECEIVED
BLM AZ STATE OFFICE
2016 SEP 1
2016 SEP -6 P 3:02

PHOENIX, ARIZONA


Bureau of Land Management
One N. Central Ave Suite 800
Phoenix, AZ 85004-4427

LAS VEGAS NV 890

31 AUG 2016 PM 3 L



85004-442700



United States Department of the Interior
Bureau of Land Management
 DIV OF LANDS, MINRLS & ENERGY
 ONE N CENTRAL AVE
 PHOENIX, AZ 85004 -4427
 Phone: 602-417-9200

Receipt

No: 3654205

Transaction #: 3758266	
Date of Transaction: 09/07/2016	
CUSTOMER:	
DAVID E BYBEE 229 MULBERRY AVE LAKE HAVASU CITY, AZ 86403-6830 US	

LINE #	QTY	DESCRIPTION	REMARKS	UNIT PRICE	TOTAL
1	1.00	LOCATABLE MINERALS / MINING CLAIMS- NOT NEW-UNADJUD, ONE AUTH NO. ONLY / MINING CLAIM MONEY RECEIVED CASES: AMC382771/\$310.00	MAINT 2017/2	- n/a -	310.00
TOTAL:					\$310.00

PAYMENT INFORMATION					
1	AMOUNT:	310.00	POSTMARKED:	08/31/2016	
	TYPE:	CHECK	RECEIVED:	09/06/2016	
	CHECK NO:	1062			
	NAME:	BYBEE, DAVID E 229 MULBERRY AVE LAKE HAVASU CITY AZ 86403-6830 US			

REMARKS

This receipt was generated by the automated BLM Collections and Billing System and is a paper representation of a portion of the official electronic record contained therein.

Run Date: 08/01/16

Run Time: 09:50 AM

**DEPARTMENT OF THE INTERIOR
BUREAU OF LAND MANAGEMENT
MINING CLAIMS**

MC Maintenance Fees Paid Through the BLM Pay Portal

CBS Receipt: 3614190

Printed For Lead File # **AMC382759**

Agency Tracking ID: 1469495644

Assessment Year: 2017

Number of BLM Serial Nr: 1

Paid On: 07/25/2016

Total Amount Paid: \$310.00

Claim Name	BLM Serial No	Lead File No	Amount Paid
CROWN POINT	AMC382772	AMC382759	\$310.00

United States Department of the Interior
Bureau of Land Management
 BUSINESS & SUPPORT SVCS DIV
 ONE N CENTRAL AVE SUITE 800
 PHOENIX, AZ 85004 -4427
 Phone: (602) 417-9200

Receipt

No: 3614190

Transaction #: 3717758	
Date of Transaction: 07/25/2016	
CUSTOMER:	
	PAUL M YACK PO BOX 81714 LINCOLN, NE 68501 US

LINE #	QTY	DESCRIPTION	REMARKS	UNIT PRICE	TOTAL
1	1.00	LOCATABLE MINERALS / MINING CLAIMS- NOT NEW-UNADJUD, ONE AUTH NO. ONLY / MINING CLAIM MONEY RECEIVED CASES: AMC382772/\$310.00		- n/a -	310.00
TOTAL:					\$310.00

PAYMENT INFORMATION			
NOTE: Items will appear on credit card statement as "BLM O Mining Claim".			
1	AMOUNT:	310.00	POSTMARKED: N/A
	TYPE:	CREDIT CARD	RECEIVED: 07/25/2016
	NAME:	PAUL M YACK PO BOX 81714 LINCOLN NE 68501 US	
	CARD NO:	XXXXXXXXXXXX4560	AUTH CODE: 073182
	NAME ON CARD:	PAUL M YACK	
	EXPIRES:	02/2019	
	SIGNATURE:		

REMARKS

This receipt was generated by the automated BLM Collections and Billing System and is a paper representation of a portion of the official electronic record contained therein.

UNITED STATES
DEPARTMENT OF THE INTERIOR
BUREAU OF LAND MANAGEMENT
MAINTENANCE FEE PAYMENT FORM FOR
LODE CLAIMS, MILL SITES, AND TUNNEL SITES

396117

382759

Remitter Name: DAVID E. Bybee

Mailing Address: 229 Mulberry Ave

City, State, Zip: Lake Havasu City, AZ. 86403

Check here if this is a change of address.

FOR COUNTY RECORDER'S USE

No. of claims/sites 1
x \$155 per claim/site
Total due BLM \$ 155.00

- The maintenance fee may be paid by cash, check, money order, Bureau of Land Management (BLM) Declining Deposit Account, or credit card (VISA, American Express, Discover, or MasterCard). Payments must be remitted to the BLM State Office where your claim or site is recorded and received on or before September 1. If the payment is mailed, the envelope must be postmarked by a bona fide delivery service on or before September 1 and received at the proper BLM State Office within 15 calendar days after the due date. Payments may also be made by telephone using a credit card. A complete listing of BLM State Offices with their addresses and phone numbers can be found at <http://www.blm.gov>.
- The maintenance fee for the following claim(s)/site(s) applies to the assessment year 2016

CLAIM/SITE NAME	BLM SERIAL NO.
<u>LUCKY SPOT</u>	<u>AMC 396126</u>

RECEIVED
2015 SEP -1 P 1:37
PHOENIX, ARIZONA

Use a separate sheet for additional claim/site names, serial numbers, and claimant names and addresses.

Stamp: SEP 1 2015
Signature: Ryan

RECEIPT # 3385107

INSTRUCTIONS

1. This is an optional form that may be used to satisfy the requirements for the Bureau of Land Management (BLM) under the provisions of 43 U.S.C. §1744 and 30 U.S.C. §28f and the regulations thereunder (43 CFR part 3834). Since local and State laws may vary, you should contact your local and State agencies where the claims are located to ensure all applicable laws and requirements are satisfied.
2. This form should be used to pay the maintenance fee for lode mining claims, mill sites, and tunnel sites only. To pay the maintenance fee for placer mining claims, use Form 3830-5a.
3. Complete the section for the number of claims and the amount being remitted to the BLM.
4. Enter the year in paragraph 2 for the applicable assessment year.
5. List all mining claim or site names and the BLM serial number associated to the claim or site, if the BLM has notified you what the serial number is. Every attempt should be made to include the current BLM serial number for each claim or site listed.
6. The name and current mailing addresses of the person paying the maintenance fee(s) should be listed at the top of the form. If this is a change of address for a claimant, that should also be noted.
7. If needed, an additional sheet can be used to continue listing claim and site names and BLM serial numbers, or the name and current mailing address of additional claimants.
8. If paying by credit card, you must complete the following credit card information on page 3: (a) exact name on the face of the credit card; (b) amount paid; (c) type of card; (d) credit card number; (e) expiration date of the card; and (f) telephone number. You must also sign on page 3 to show authorization to charge the credit card.

NOTICES

THE PRIVACY ACT and 43 CFR 2.48(d) require that you be furnished with the following information in connection with the information requested by this form.

AUTHORITY: 30 U.S.C. 28f and 43 CFR part 3834 permit collection of the information requested by this form.

PRINCIPAL PURPOSE: The BLM will use the information you provide to record the annual maintenance fee payment for the claims and sites listed and to verify that payment has been made in accordance with 30 U.S.C. 28f and 43 CFR part 3834.

ROUTINE USES: The BLM will only disclose this information in accordance with the provisions at 43 CFR 2.56(b) and (c).

EFFECT OF NOT PROVIDING INFORMATION: Disclosure of the requested information is required by 30 U.S.C. 28f and 43 CFR part 3834 for claimants paying the annual maintenance fee. The use of this specific form when paying the maintenance fee is optional. However, when paying the maintenance fee, it is the requested information on this form that is required to be submitted along with the fee. Failure to submit all the required information will delay the BLM's processing of the information and may preclude the BLM's acceptance of the maintenance fee payment, which may result in forfeiture of the mining claim(s) or site(s) by the claimant.

UNITED STATES
DEPARTMENT OF THE INTERIOR
BUREAU OF LAND MANAGEMENT
**MAINTENANCE FEE PAYMENT FORM
FOR PLACER MINING CLAIMS**

382759

Remitter Name: DAVID E. Blythe
 Mailing Address: 229 Mulberry Ave
 City, State, Zip: LAKE HAVASO CITY AZ
 Check here if this is a change of address. 86403

FOR COUNTY RECORDER'S USE

No. of claims 1
 Total due BLM \$ 310.00

- The maintenance fee may be paid by cash, check, money order, Bureau of Land Management (BLM) Declining Deposit Account, or credit card (VISA, American Express, Discover, or MasterCard). Payments must be remitted to the BLM State Office where your claim or site is recorded and received on or before September 1. If the payment is mailed, the envelope must be postmarked by a bona fide delivery service on or before September 1 and received at the proper BLM State Office within 15 calendar days after the due date. Payments may also be made by telephone using a credit card. A complete listing of BLM State Offices with their addresses and phone numbers can be found at <http://www.blm.gov>.
- The maintenance fee for the following claim(s) applies to the assessment year 2016

CLAIM NAME	BLM SERIAL NO.	ACRES IN CLAIM	PAYMENT DUE TO THE BLM (See Instructions on Page 2)
Gold King	AME 377557 382771	38	310.00

RECEIVED
BLM STATE OFFICE
2015 SEP - 1 P 1:37
PHOENIX, ARIZONA

Use a separate sheet for additional claim names, serial numbers, and claimant names and addresses.

(Continued on page 2)

Rhm

RECEIPT # 3385107

INSTRUCTIONS

1. This is an optional form that may be used to satisfy the requirements for the Bureau of Land Management (BLM) under the provisions of 43 U.S.C. §1744 and 30 U.S.C. §28f and the regulations thereunder (43 CFR part 3834). Since local and State laws may vary, you should contact your local and State agencies where the claims are located to ensure all applicable laws and requirements are satisfied.
2. This form should be used to pay the maintenance fee for placer mining claims only. To pay the maintenance fee for lode mining claims, mill sites or tunnel sites, use Form 3830-5.
3. Complete the section for the number of claims and the amount being remitted to the BLM.
4. Enter the year in paragraph 2 for the applicable assessment year.
5. List all mining claim names and the BLM serial number associated to the claim if the BLM has notified you what the serial number is. Every attempt should be made to include the current BLM serial number for each claim listed. List the acreage for each claim and the amount due based on the acreage. See the chart below for amounts due.
6. The maintenance fee for placer mining claims is paid for every 20 acres of the claim **or portion thereof**. When making a maintenance fee payment for your placer claim, you should make your payment in accordance with the following chart:

Number of acres in the claim	Maintenance Fee Payment Due Per Claim
<= 20 acres	\$155
> 20 acres but <= 40 acres	\$310
> 40 acres but <= 60 acres	\$465
> 60 acres but <= 80 acres	\$620
> 80 acres but <= 100 acres	\$775
> 100 acres but <= 120 acres	\$930
> 120 acres but <= 140 acres	\$1,085
> 140 acres but <= 160 acres	\$1,240
> 160 acres	Contact the BLM

Legend: > means greater than; < means less than; = means equal to

7. The name and current mailing addresses of the person paying the maintenance fee(s) should be listed at the top of the form. If this is a change of address for a claimant, that should also be noted.
8. If needed, an additional sheet can be used to continue listing claim names, BLM serial numbers, acres in claim, payment due or the name and current mailing address of additional claimants.
9. If paying by credit card, you must complete the following credit card information on page 4: (a) exact name on the face of the credit card; (b) amount paid; (c) type of card; (d) credit card number; (e) expiration date of the card; and (f) telephone number. You must also sign page 4 to show authorization to charge the credit card.

NOTICES

THE PRIVACY ACT and 43 CFR 2.48(d) require that you be furnished with the following information in connection with the information requested by this form.

AUTHORITY: 30 U.S.C. 28f and 43 CFR part 3834 permit collection of the information requested by this form.

PRINCIPAL PURPOSE: The BLM will use the information you provide to record the annual maintenance fee payment for the claims listed and to verify that payment has been made in accordance with 30 U.S.C. 28f and 43 CFR part 3834.

ROUTINE USES: The BLM will only disclose this information in accordance with the provisions at 43 CFR 2.56(b) and (c).

EFFECT OF NOT PROVIDING INFORMATION: Disclosure of the requested information is required by 30 U.S.C. 28f and 43 CFR part 3834 for claimants paying the annual maintenance fee. The use of this specific form when paying the maintenance fee is optional. However, when paying the maintenance fee, it is the requested information on this form that is required to be submitted along with the fee. Failure to submit all the required information will delay the BLM's processing of the information and may preclude the BLM's acceptance of the maintenance fee payment, which may result in forfeiture of the mining claim(s) by the claimant.

DEPARTMENT OF THE INTERIOR
BUREAU OF LAND MANAGEMENT
MINING CLAIMS

MC Customer Information - With Serial No. and Claim Name
ACTIVE CLAIMS

Admin State: AZ
Geo State: AZ

BYBEE DAVID
229 MULBERRY AVE
LAKE HAVASU CITY, AZ 86403-6830

CUSTOMER ID: 2312163

<u>Serial No.</u>	<u>Claim Name/Number</u>	<u>Lead Serial No.</u>	<u>Disposition</u>
AMC382771	GOLD KING	AMC382759	ACTIVE
AMC396126	LUCKY SPOT	AMC396117	ACTIVE

Number of ACTIVE cases: 2

United States Department of the Interior
 Bureau of Land Management
 LANDS/RECREATION & PLANNING
 ONE N CENTRAL AVE
 PHOENIX, AZ 85004 -2203
 Phone: 602-417-9200

Receipt

No: 3385107


Transaction #: 3483447	
Date of Transaction: 09/02/2015	
CUSTOMER:	
DAVID E BYBEE 229 MULBERRY AVE LAKE HAVASU CITY, AZ 86403-6830 US	

LINE #	QTY	DESCRIPTION	REMARKS	UNIT PRICE	TOTAL
1	1.00	LOCATABLE MINERALS / MINING CLAIMS- NOT NEW-UNADJUD. ONE AUTH NO. ONLY / MINING CLAIM MONEY RECEIVED CASES: AMC396126/\$465.00	MAINT FEE PYMNT - 2 2016	- n/a -	465.00
TOTAL:					\$465.00

PAYMENT INFORMATION					
1	AMOUNT:	465.00	POSTMARKED:	08/26/2015	
	TYPE:	CHECK	RECEIVED:	09/01/2015	
	CHECK NO:	0631910951			
	NAME:	BYBEE, DAVID E 229 MULBERRY AVE LAKE HAVASU CITY AZ 86403-6830 US			

REMARKS

This receipt was generated by the automated BLM Collections and Billing System and is a paper representation of a portion of the official electronic record contained therein.



Handwritten signature: R. Am

DAVID BYBEE
229 MULBERRY AVE
LAKE HAVASU CITY, AZ 86403

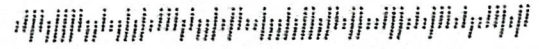
LAS VEGAS NV 890
26 AUG 2015 PM 4 L



BLM RECEIVED OFFICE
2015 SEP -1 P 1:37
PHOENIX, ARIZONA

United States Dept of the Interior
BLM
Land/Recreation
One N. Central Ave.
Phoenix Az. 85004-2203

85004442700



Run Date: 09/08/15

Run Time: 09:20 AM

**DEPARTMENT OF THE INTERIOR
BUREAU OF LAND MANAGEMENT
MINING CLAIMS**

MC Maintenance Fees Paid Through the BLM Pay Portal

CBS Receipt: 3379144

Printed For Lead File # AMC382759

Agency Tracking ID: 1440694009

Assessment Year: 2016

Number of BLM Serial Nr: 10

Paid On: 08/27/2015

Total Amount Paid: \$2,635.00

Claim Name	BLM Serial No	Lead File No	Amount Paid
HIGH GRADE	AMC381825	AMC381820	\$310.00
EASY MONEY	AMC382769	AMC382759	\$310.00
CROWN POINT	AMC382772	AMC382759	\$310.00
GOLDSTAR	AMC396026	AMC396025	\$310.00
PROSPECTOR'S PARADISE	AMC396028	AMC396025	\$310.00
ANTELOPE BEND	AMC426213	AMC426212	\$310.00
PAY DIRT	AMC426218	AMC426212	\$310.00
DEVIL'S NEST 9	AMC427888	AMC427888	\$155.00
DEVIL'S NEST 10	AMC427889	AMC427888	\$155.00
ACE	AMC430194	AMC430194	\$155.00

NO WARRANTY IS MADE BY BLM FOR USE OF THE DATA FOR PURPOSES NOT INTENDED BY BLM

United States Department of the Interior
Bureau of Land Management
 BUSINESS & SUPPORT SVCS DIV
 ONE N CENTRAL AVE SUITE 800
 PHOENIX, AZ 85004 -4427
 Phone: (602) 417-9200

Receipt

No: 3379144

Transaction #: 3477401	
Date of Transaction: 08/27/2015	
CUSTOMER:	
TAHARA D BROWN 1984 W STATE RD 10 LAKE VILLAGE,IN 46349 US	

LINE #	QTY	DESCRIPTION	REMARKS	UNIT PRICE	TOTAL
1	1.00	LOCATABLE MINERALS / MINING CLAIMS- NOT NEW-UNADJUD,ONE AUTH NO. ONLY / MINING CLAIM MONEY RECEIVED CASES: AMC427889/\$2635.00		- n/a -	2635.00
TOTAL:					\$2,635.00

PAYMENT INFORMATION					
NOTE: Items will appear on credit card statement as "BLM O Mining Claim".					
1	AMOUNT:	2635.00	POSTMARKED:	N/A	
	TYPE:	CREDIT CARD	RECEIVED:	08/27/2015	
	NAME:	TAHARA D BROWN 1984 W STATE RD 10 LAKE VILLAGE IN 46349 US			
	CARD NO:	XXXXXXXXXXXX2505	AUTH CODE:	106815	
	NAME ON CARD:	TAHARA D BROWN			
	EXPIRES:	11/2015			
	SIGNATURE:				

REMARKS

This receipt was generated by the automated BLM Collections and Billing System and is a paper representation of a portion of the official electronic record contained therein.

UNITED STATES
DEPARTMENT OF THE INTERIOR
BUREAU OF LAND MANAGEMENT

FORM APPROVED

OMB NO.: 1004-0114

Expires: August 31, 2013

382759
~~396028~~
396025

AFFIDAVIT OF ANNUAL ASSESSMENT WORK

WHEN RECORDED, MAIL DOCUMENT TO:

NAME: Northern Mining

ADDRESS: 1314 Stout

CITY, STATE, ZIP: Pratt, KS 67124

FOR COUNTY RECORDER'S USE

No. of Claims 3

x \$10/claim

Total due BLM \$ 30.00

TO ALL WHOM IT MAY CONCERN:

1. The undersigned certifies that at least \$100 per claim was expended for development, labor and improvements, or equivalent value added, as the annual assessment work for the assessment year ending September 1, 2014 for the following contiguous unpatented mining claim(s), located in the County of Yavapai, in the State of Arizona.

BLM Serial No.	Name of Claim	Tp	Rg	Sec	Mer	County Recordation Book and Page No.	Date
AMC 382769	Easy Money	9N	4W	8	Yav	4503 / 785	11/23/11
AMC 396026	Gold Star	9N	4W	8	Yav	4645 / 429	11/23/11
AMC 396028	Prospector Paradise	9N	4W	8	Yav	4645 / 427	11/23/11

PHOENIX, ARIZONA
 2011 DEC 15 P 3:06
 RECEIVED

(Continued on page 2)

ENTERED
DEC 19 2014
BY: RAU

RECEIPT # 3191429

2. Type of labor and improvements (specify what was done and give the total value for that labor and improvement to show at least \$100 for each claim). If a geological, geochemical, or geophysical survey was performed, as per 30 U.S.C. 28-1, reference the title of the report of survey, give cost and date of the survey and report, and indicate it was filed with the County Recorder:

Description of Work Performed	Value of Work Performed	Date Work Was Performed
Inspection of corner markers & replacement	\$150 per claim	6/14/14

3. Name and mailing address of each person who performed the labor and improvements:

Name (please print)

Dave Morales

Current Mailing Address (please print)

P.O. Box 42 Congress, AZ 85332

4. Name and mailing address of each person who holds and claims the subject mining claim(s) for the valuable minerals contained therein. Be sure to indicate if there is a change of address:

Name (please print)

Northern Mining

Current Mailing Address (please print)

1314 Stout Pratt, KS 67124

JUN 15 2014
 2014 DEC 15 P 3:06
 PHOENIX, ARIZONA

5. The undersigned testifies that on the date of 6/14, 2014, all monuments required by law were erected upon the subject claim(s), and all notices required by law were posted on the subject claim(s) or copies thereof were in place, and at said date, each corner monument bore or contained

markings sufficient to appropriately designate the corner of the claim to which it pertains and the name of the claim(s).

I hereby certify under penalty of perjury under the laws of the State of Arizona that the foregoing statements are true and correct:

Russell Kilgus
(Signature of person responsible for above statement)

Date: 12-12-14

Title 18 U.S.C. 1001 and 43 U.S.C. 1212 make it a crime for any person knowingly and willfully to make to any department or agency of the United States any false, fictitious or fraudulent statements or representations as to any matter within its jurisdiction.

Notary Block

SUBSCRIBED AND SWORN TO before me, this 12th day of December 20 14

By: Doris Gardner
(Signature of Affiant)

Title: Notary

My Commission Expires: 3-26-18



INSTRUCTIONS

1. This is an optional form that may be used to satisfy the requirements for the Bureau of Land Management (BLM) under the provisions of 43 U.S.C. §1744 and 30 U.S.C. §28-28d and the regulations thereunder (43 CFR part 3835). Since local and State laws may vary, you should contact your local and State agencies where the claims are located to ensure all applicable laws and requirements are satisfied.
2. The claimant(s) must fill in the date in paragraph 1 for the applicable assessment year and the county and state where the claims are located.
3. All claim names, BLM serial numbers, legal descriptions, and original county recording information must be listed for the claims pertaining to this assessment notice.
4. The claimant(s) must complete paragraph 2 listing all labor or improvements which was performed on or did benefit the subject mining claims. The value and date of the labor or improvements must also be listed. The total amount of labor or improvements can be listed, but the total expenditure must equal at least \$100 for each claim.
5. The names and current mailing addresses of the person(s) performing the labor shall be listed in paragraph 3.
6. The name and current mailing address of each owner (claimant) of the claims shall be listed in paragraph 4. The mailing address shall be the owner's address and not the address of an agent or anyone representing the claimant. Be sure to note if there has been a change of address.
7. Paragraph 5 shall be completed to show the date it was verified that all monuments required by law were properly erected, all notices were posted, and that corners were appropriately designated for all claims listed.
8. An exact legible reproduction or duplicate (other than microfilm or other electronic media) of this affidavit or another type of affidavit of assessment work that you file or will file in the county where each claim is located, must be filed with the BLM on or before December 30 of the calendar year in which the assessment year ends. For mill or tunnel sites, a separate notice of intent to hold must be filed with the BLM on or before December 30. Requirements for filing a notice of intent to hold can be found at 43 CFR 3835.33.
9. A processing fee of \$10 for each claim listed must be remitted to the BLM along with this or any other affidavit of assessment work.

Vertical stamp: RECEIVED NOV 15 2014 3:06 PM

Northern Mining
1314 Stout
Pratt, KS 67124

RECEIVED
BLM STATE OFFICE

2014 DEC 15 P 3:06

PHOENIX, ARIZONA

Bureau of Land Management
State of Arizona
1 N. Central Ave Suite 800
Phoenix, AZ 85004-4427

Southern Mining
1314 Stout
Pratt, KS 67124

RECEIVED
BLM STATE OFFICE

2014 DEC 15 P 3:06

PHOENIX, ARIZONA

Bureau of Land Management
State of Arizona
1 N. Central Ave Suite 800
Phoenix, AZ 85004-4427



Flat Rate Mailing Envelope

Apply Priority Mail Postage Here


RECEIVED

2014 DEC 15 P 2:53

TUCSON, ARIZONA



1UUb



85004

U.S. POSTAGE
PAID
PAWNEE, OK
74058
DEC 12, 14
AMOUNT

\$5.75
00059908-04



USPS TRACKING #



9114 9999 4431 3341 1693 89

LAB400R Aug. 2013
7690-17-000-0669



Flat Rate Mailing Envelope

For Domestic and International Use



Visit us at usps.com

PLEASE PRESS FIRMLY

PLEASE PRESS FIRMLY

Mail bearing stamp postage inside the mailer must be canceled by U.S. Postal Service prior to inserting into mailer.

Visit us at usps.com

HOW TO USE:

1. Place pre-addressed envelope inside this Priority Mail mailer.
 - Make sure the address shows through the window
 - Any postage placed on the envelope must appear in the window area
 - Any postage applied to the envelope must be canceled by a USPS employee
2. Affix (appropriate) Priority Mail postage or meter strip to the front of the Priority Mail mailer
3. Seal flap on Priority Mail mailer envelope



Please
Recycle



EP14H



Flat Rate Mailing Envelope

Apply Priority Mail Postage Here

RECEIVED

2014 DEC 15 P 2:53

PHOENIX, ARIZONA



1UUb



85004

U.S. POSTAGE
PAID
PAWNEE, OK
74858
DEC 12, 14
AMOUNT

\$5.75
00059908-04



USPS TRACKING #



9114 9999 4431 3341 1693 89

LAB400R Aug. 2013
7690-17-000-0669

United States Department of the Interior
Bureau of Land Management
 LANDS/RECREATION & PLANNING
 ONE N CENTRAL AVE
 PHOENIX, AZ 85004 -2203
 Phone: 602-417-9200

Receipt

No: 3191429

Transaction #: 3284771	
Date of Transaction: 12/16/2014	
CUSTOMER:	
NORTHERN MINING GROUP LLC 1314 STOUT ST PRATT,KS 67124-3519 US	

LINE #	QTY	DESCRIPTION	REMARKS	UNIT PRICE	TOTAL
1	1.00	LOCATABLE MINERALS / MINING CLAIMS- NOT NEW-UNADJUD,ONE AUTH NO. ONLY / MINING CLAIM MONEY RECEIVED CASES: AMC382769/\$30.00	POL (3) 2014	- n/a -	30.00
TOTAL:					\$30.00

PAYMENT INFORMATION					
1	AMOUNT:	30.00	POSTMARKED:	N/A	
	TYPE:	CHECK	RECEIVED:	12/15/2014	
	CHECK NO:	3039			
	NAME:	NORTHERN MINING GROUP LLC 100334 NE 50TH AVE PRESTON KS 67583 US			

REMARKS

This receipt was generated by the automated BLM Collections and Billing System and is a paper representation of a portion of the official electronic record contained therein.

[ENTERED]
 DEC 19 2014
 BY: *[Signature]*

AMC 382759
396117

United States Department of the Interior
Bureau of Land Management
 LANDS/RECREATION & PLANNING
 ONE N CENTRAL AVE
 PHOENIX, AZ 85004 -2203
 Phone: 602-417-9200

Receipt

No: 3119068

Transaction #: 3210867	
Date of Transaction: 09/02/2014	
CUSTOMER:	
DAVID E BYBEE 229 MULBERRY AVE LAKE HAVASU CITY, AZ 86403-6830 US	

LINE #	QTY	DESCRIPTION	REMARKS	UNIT PRICE	TOTAL
1	1.00	LOCATABLE MINERALS / MINING CLAIMS- NOT NEW-UNADJUD, ONE AUTH NO. ONLY / MINING CLAIM MONEY RECEIVED CASES: AMC382771/\$480.00	MAINT FEE PYMNT (2) 2015	- n/a -	480.00
TOTAL:					\$480.00

PAYMENT INFORMATION					
1	AMOUNT:	480.00	POSTMARKED:	08/27/2014	
	TYPE:	CHECK	RECEIVED:	08/29/2014	
	CHECK NO:	0631910321			
	NAME:	BYBEE, DAVID E 229 MULBERRY AVE LAKE HAVASU CITY AZ 86403-6830 US			

REMARKS	
FOR FUTURE FILINGS PLEASE DO NOT INCLUDE PREVIOUS YEAR BLM RECEIPTS. USE CURRENT AND CORRECT FORMS TO FILE YOUR ANNUAL FEES TO BLM. FORMS CAN BE FOUND AT WWW.BLM.GOV/AZ	

This receipt was generated by the automated BLM Collections and Billing System and is a paper representation of a portion of the official electronic record contained therein.

FOR CLAIMS:
AMC 382771
396126

OVER PAYMENT OF \$15
ON AMC 382771.
PROCESSED 10/6/2014. BLM

United States Department of the Interior
 Bureau of Land Management
 LANDS/RECREATION & PLANNING
 ONE N CENTRAL AVE
 PHOENIX, AZ 85004 -2203
 Phone: 602-417-9200

Receipt

No: 2629895

Transaction #: 2710376
 Date of Transaction: 08/14/2012

CUSTOMER:

DAVID BYBEE
 229 MULBERRY AVE
 LAKE HAVASU CITY, AZ 86403-6830 US

NO. OF CLAIMS
 AMOUNT \$480.00
 RECEIPT NO. 2710376
 INIT. DBA

** BLM-ASO**

LINE #	QTY	DESCRIPTION	REMARKS	UNIT PRICE	TOTAL
1	1.00	LOCATABLE MINERALS / MINING CLAIMS-NOT NEW-UNADJUD, ONE AUTH NO. ONLY / MINING CLAIM MONEY RECEIVED CASES: AMC382771/\$420.00	MAINT 2013/2	- n/a -	420.00
TOTAL:					\$420.00

PAYMENT INFORMATION

1	AMOUNT:	140.00	POSTMARKED:	08/09/2012
	TYPE:	CHECK	RECEIVED:	08/14/2012
	CHECK NO:	1802		
	NAME:	BYBEE, DAVID 229 MULBERRY AVE LAKE HAVASU CITY AZ 86403-6830 US		
2	AMOUNT:	280.00	POSTMARKED:	08/09/2012
	TYPE:	CHECK	RECEIVED:	08/14/2012
	CHECK NO:	1803		
	NAME:	BYBEE, DAVID 229 MULBERRY AVE LAKE HAVASU CITY AZ 86403-6830 US		

REMARKS

This receipt was generated by the automated BLM Collections and Billing System and is a paper representation of a portion of the official electronic record contained therein.

Included is the payment for the mining claims based on last year. (plus increase)
 J Rankin
 # ~~20000~~ 480.00 David Bybee

PHOENIX, ARIZONA
 2014 AUG 29 P 16
 BLM RECEIVED OFFICE

ENTERED
 3.1.1 2014
 RE

Dear BLM.

I, David Bybee own the

Jude Claim AMC 396126 and

Placer Claim AMC 382971.

Enclosed is the payment for
the two claims.

I thank you

David Bybee

239 Mulberry Ave

Jake Haven City, AZ

Phone Cell #

928 208-7994

PHOENIX, ARIZONA

RECEIVED
BLM AZ STATE OFFICE
AUG 13 P 2:26

NO. OF CLAIMS

AMOUNT

RECEIPT NO.

INIT.

2

\$420.00

2046701

DB

** BLM-ASO **

PHOENIX, ARIZONA

AUG 12 PM 3:05

RECEIVED

United States Department of the Interior
Bureau of Land Management
 LANDS/RECREATION & PLANNING
 ONE N CENTRAL AVE
 PHOENIX, AZ 85004 -2203
 Phone: 602-417-9200

Receipt

No: 2846701

Transaction #: 2932360	
Date of Transaction: 08/05/2013	
CUSTOMER:	
DAVID BYBEE 229 MULBERRY AVE LAKE HAVASU CITY, AZ 86403-6830 US	

LINE #	QTY	DESCRIPTION	REMARKS	UNIT PRICE	TOTAL
1	1.00	LOCATABLE MINERALS / MINING CLAIMS- NOT NEW-UNADJUD, ONE AUTH NO. ONLY / MINING CLAIM MONEY RECEIVED CASES: AMC396126/\$420.00	MAINT FEE PYMNT (2) 2014	- n/a -	420.00
TOTAL:					\$420.00

PAYMENT INFORMATION					
1	AMOUNT:	420.00	POSTMARKED:	07/31/2013	
	TYPE:	CHECK	RECEIVED:	08/02/2013	
	CHECK NO:	1086			
	NAME:	BYBEE, DAVID E 229 MULBERRY AVE LAKE HAVASU CITY AZ 86403-6830 US			

REMARKS

PLEASE USE CURRENT AND CORRECT FORMS WHEN SUBMITTING ANNUAL FEES TO BLM.

This receipt was generated by the automated BLM Collections and Billing System and is a paper representation of a portion of the official electronic record contained therein.

DAVID BYBEE
239 MULBERRY AVE
LAKE HAVASU CITY, AZ. 86403

United States Dept. of Interior
Bureau of Land Management
LAND/RECREATION & PLANNING
One W. Central Ave.
Phoenix, Az. 85004-2203



RECEIVED
BLM AZ STATE OFFICE
2014 AUG 29 P 1:16
PHOENIX, ARIZONA

PHOENIX, ARIZONA
2014 AUG 29 PM 1:16
RECEIVED
BLM AZ STATE OFFICE

8500484414



David Bybee
239 Mulberry Ave
Lake Havasu City, AZ 86403

United States Dept. of Interior
Bureau of Land Management
Land/Recreation & Planning
One W. Central Ave.
Phoenix, Az. 85004-2203



UNITED STATES POSTAGE
PITNEY BOWES
\$ 000.48⁰
AUG 27 2014
MAILED FROM ZIP CODE 86403


RECEIVED
BLM AZ STATE OFFICE

2014 AUG 29 P 1:16

PHOENIX, ARIZONA

PHOENIX, ARIZONA
2014 AUG 29 PM 1:16
OFFICE
RECEIVED

8500494414



Authorized Date10/06/2014

Instructions to Accounts AZ BLM REFUND \$15, TO DAVID BYBEE, FOR OVERPAYMENT OF FEES, ON AMC382771, RECEIPT #3119068. RM

Login ID6222

Entry Date10/06/2014

Total Amount\$15.00

AMC 382759
396025

UNITED STATES
DEPARTMENT OF THE INTERIOR
BUREAU OF LAND MANAGEMENT
**MAINTENANCE FEE PAYMENT FORM
FOR PLACER MINING CLAIMS**

Remitter Name: Northern Mining Group, LLC

Mailing Address: 1314 Stout St.

City, State, Zip: Pratt, KS, 67124

Check here if this is a change of address.

FOR COUNTY RECORDER'S USE

No. of claims 3
Total due BLM \$ 930.

- The maintenance fee may be paid by cash, check, money order, Bureau of Land Management (BLM) Declining Deposit Account, or credit card (VISA, American Express, Discover, or MasterCard). Payments must be remitted to the BLM State Office where your claim or site is recorded and received on or before September 1. If the payment is mailed, the envelope must be postmarked by a bona fide delivery service on or before September 1 and received at the proper BLM State Office within 15 calendar days after the due date. Payments may also be made by telephone using a credit card. A complete listing of BLM State Offices with their addresses and phone numbers can be found at <http://www.blm.gov>.
- The maintenance fee for the following claim(s) applies to the assessment year _____.

CLAIM NAME	BLM SERIAL NO.	ACRES IN CLAIM	PAYMENT DUE TO THE BLM (See Instructions on Page 2)
Prospector's Paradise	396028	40	310.
Easy Money	382769	40	310.
Gold Star	396026	32	310.

RECEIVED
BLM AZ STATE OFFICE
2014 AUG 14 P 2:41
PHOENIX, ARIZONA

Use a separate sheet for additional claim names, serial numbers, and claimant names and addresses.

(Continued on page 2)

ENTERED
AUG 19 2014
BY: Ram

RECEIPT # 3102139

Northern Illinois Gep
114 Stout
Pratt, KS 67124

WICHITA KS 672

11 AUG 2014 PM 2 L



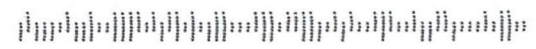
BLM Dept of Int
One North Central Suite
Phoenix, AZ 85004-4427

PHOENIX, ARIZONA

2014 AUG 14 P 2:41

RECEIVED
BLM AZ STATE OFFICE

85004442700



Northern Illinois Gap
B14 Stout
Pratt, KS 67124

WICHITA KS 672

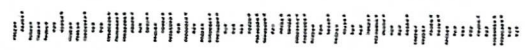
11 AUG 2014 PM 2 L




BLU Dept of Int
One North Central Suite
Phoenix, AZ 85004-4427

RECEIVED
BLM AZ STATE OFFICE
2014 AUG 14 P 2:41
PHOENIX, ARIZONA

85004442700



United States Department of the Interior
 Bureau of Land Management
 LANDS/RECREATION & PLANNING
 ONE N CENTRAL AVE
 PHOENIX, AZ 85004 -2203
 Phone: 602-417-9200



Receipt

No: 3102139

Transaction #: 3193702	
Date of Transaction: 08/15/2014	
CUSTOMER:	
NORTHERN MINING GROUP LLC 1314 STOUT ST PRATT,KS 67124-3519 US	

LINE #	QTY	DESCRIPTION	REMARKS	UNIT PRICE	TOTAL
1	1.00	LOCATABLE MINERALS / MINING CLAIMS- NOT NEW-UNADJUD,ONE AUTH NO. ONLY / MINING CLAIM MONEY RECEIVED CASES: AMC396028/\$930.00	MAINT FEE PYMNT (3) 2015	- n/a -	930.00
TOTAL:					\$930.00

PAYMENT INFORMATION					
1	AMOUNT:	930.00	POSTMARKED:	08/11/2014	
	TYPE:	CHECK	RECEIVED:	08/14/2014	
	CHECK NO:	127			
	NAME:	KILGARIFF, RUSSELL W 100334 NE 50TH AVE PRESTON KS 67583 US			

REMARKS

This receipt was generated by the automated BLM Collections and Billing System and is a paper representation of a portion of the official electronic record contained therein.

Dear BLM.

AMC 396117

AMC 382759

I, David Bybee own the

↓

Jude Claim AMC 396126 and

↓

Placer Claim AMC 382771.

Enclosed is the payment for the two claims.

Thank you

David Bybee

229 Mulberry Ave

Tolpe Navajo City, AZ

Phone Cell #

928 208-7994

PHOENIX, ARIZONA

2013 AUG 13 P 2:26

RECEIVED
BLM AZ STATE OFFICE

PHOENIX, ARIZONA

2013 AUG -2 PM 3:25

RECEIVED
BLM AZ STATE OFFICE

ENTERED INTO COMPUTER

AUG 08 2013

TS

NO. OF CLAIMS

2

AMOUNT

\$420.00

RECEIPT NO.

2046701

INIT.

[Signature]

** BLM-ASO **

United States Department of the Interior
 Bureau of Land Management
 LANDS/RECREATION & PLANNING
 ONE N CENTRAL AVE
 PHOENIX, AZ 85004 -2203
 Phone: 602-417-9200

Receipt

No:

2629895

Transaction #: 2710376
 Date of Transaction: 08/14/2012

CUSTOMER:

DAVID BYBEE
 229 MULBERRY AVE
 LAKE HAVASU CITY, AZ 86403-6830 US

LINE #	QTY	DESCRIPTION	REMARKS	UNIT PRICE	TOTAL
1	1.00	LOCATABLE MINERALS / MINING CLAIMS-NOT NEW-UNADJUD, ONE AUTH NO. ONLY / MINING CLAIM MONEY RECEIVED CASES: AMC382771/\$420.00	MAINT 2013/2	- n/a -	420.0
TOTAL:					\$420.0

PAYMENT INFORMATION

1	AMOUNT:	140.00	POSTMARKED:	08/09/2012
	TYPE:	CHECK	RECEIVED:	08/14/2012
	CHECK NO:	1802		
	NAME:	BYBEE, DAVID 229 MULBERRY AVE LAKE HAVASU CITY AZ 86403-6830 US		
2	AMOUNT:	280.00	POSTMARKED:	08/09/2012
	TYPE:	CHECK	RECEIVED:	08/14/2012
	CHECK NO:	1803		
	NAME:	BYBEE, DAVID 229 MULBERRY AVE LAKE HAVASU CITY AZ 86403-6830 US		

REMARKS

This receipt was generated by the automated BLM Collections and Billing System and is a paper representation of a portion of the official electronic record contained therein.

Included is the payment for the mining claims based on last year.
J Rankin
David Bybee 7/31/13

DAVID Bybee
322 Melberry Ave
h.H.C., AZ. 86403


2013 AUG - 2 PM 3:11
PHOENIX, ARIZONA

LAS VEGAS NV 890
31 JUL 2013 PM 5 L



Bureau of Land Management
Funds/Recreation + Management
One N. Central Ave.
Phoenix, Az. 85004-2203

8500484414



United States Department of the Interior
Bureau of Land Management
 LANDS/RECREATION & PLANNING
 ONE N CENTRAL AVE
 PHOENIX, AZ 85004 -2203
 Phone: 602-417-9200

Receipt

No: 2846701

Transaction #: 2932360	
Date of Transaction: 08/05/2013	
CUSTOMER:	
DAVID BYBEE 229 MULBERRY AVE LAKE HAVASU CITY, AZ 86403-6830 US	

LINE #	QTY	DESCRIPTION	REMARKS	UNIT PRICE	TOTAL
1	1.00	LOCATABLE MINERALS / MINING CLAIMS- NOT NEW-UNADJUD, ONE AUTH NO. ONLY / MINING CLAIM MONEY RECEIVED CASES: AMC396126/\$420.00	MAINT FEE PYMNT (2) 2014	- n/a -	420.00
TOTAL:					\$420.00

PAYMENT INFORMATION					
1	AMOUNT:	420.00	POSTMARKED:	07/31/2013	
	TYPE:	CHECK	RECEIVED:	08/02/2013	
	CHECK NO:	1086			
	NAME:	BYBEE, DAVID E 229 MULBERRY AVE LAKE HAVASU CITY AZ 86403-6830 US			

REMARKS
PLEASE USE CURRENT AND CORRECT FORMS WHEN SUBMITTING ANNUAL FEES TO BLM.

This receipt was generated by the automated BLM Collections and Billing System and is a paper representation of a portion of the official electronic record contained therein.

UNITED STATES
DEPARTMENT OF THE INTERIOR
BUREAU OF LAND MANAGEMENT
MAINTENANCE FEE PAYMENT FORM
FOR PLACER MINING CLAIMS

377224
377556
381820
382759
387245
390967

Remitter Name: Tahara Brown
Mailing Address: P.O. Box 800
City, State, Zip: Congress, AZ, 85332

Check here if this is a change of address.

RECEIVED
BLM AZ STATE OFFICE
PHOENIX, ARIZONA
2013 AUG 19 PM 3:28

FOR COUNTY RECORDER'S USE

No. of claims 13
Total due BLM \$ 3640.

- The maintenance fee may be paid by cash, check, money order, Bureau of Land Management (BLM) Declining Deposit Account, or credit card (VISA, American Express, Discover, or MasterCard). Payments must be remitted to the BLM State Office where your claim or site is recorded and received on or before September 1. If the payment is mailed, the envelope must be postmarked by a bona fide delivery service on or before September 1 and received at the proper BLM State Office within 15 calendar days after the due date. Payments may also be made by telephone using a credit card. A complete listing of BLM State Offices with their addresses and phone numbers can be found at <http://www.blm.gov>.
- The maintenance fee for the following claim(s) applies to the assessment year **2014**

CLAIM NAME	BLM SERIAL NO.	ACRES IN CLAIM	PAYMENT DUE TO THE BLM (See Instructions on Page 2)
Fat Mule Flats	377225	40	280.
Stanton Flats	377226	40	280.
Old Stage Road	377557	40	280.
Wagon Wheel	377559	40	280.
Golden Eagle	381821	38	280.
Gold Fever	381822	40	280.
High Grade	381825	40	280.
Crown Point	382772	40	280.
Rincon 1	387256	40	280.
Gold Devil	390967	40	280.

Use a separate sheet for additional claim names, serial numbers, and claimant names and addresses.

(Continued on page 2)


ENTERED
AUG 24 2013
BY: RE

Receipt # 7859556

Tara Brown
P.O. Box 800
Congress, AZ, 85332

S SUBURBAN IL 604

16 AUG 2013 PM 3 L



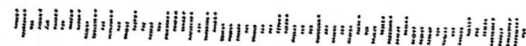
REC RECEIVED
BLM AZ STATE OFFICE

2013 AUG 19 P 3:29

PHOENIX, ARIZONA

Bureau of Land Management
ONE N. Central Ave.
Suite 800
Phoenix, AZ, 85004-4427

85004442700



United States Department of the Interior
Bureau of Land Management
 LANDS/RECREATION & PLANNING
 ONE N CENTRAL AVE
 PHOENIX, AZ 85004 -2203
 Phone: 602-417-9200

Receipt

No: 2859556

Transaction #: 2945407	
Date of Transaction: 08/20/2013	
CUSTOMER:	
TAHARA D BROWN PO BOX 800 CONGRESS, AZ 85332-0800 US	

LINE #	QTY	DESCRIPTION	REMARKS	UNIT PRICE	TOTAL
1	1.00	LOCATABLE MINERALS / MINING CLAIMS-NOT NEW-UNADJUD, ONE AUTH NO. ONLY / MINING CLAIM MONEY RECEIVED CASES: AMC377225/\$3640.00	MAINT FEE PYMNT (13) 2014	- n/a -	3640.00
TOTAL:					\$3,640.00

PAYMENT INFORMATION			
NOTE: Items will appear on credit card statement as "Bureau of Land Mgmt CO".			
1	AMOUNT:	3640.00	POSTMARKED: N/A
	TYPE:	CREDIT CARD	RECEIVED: 08/20/2013
	NAME:	BROWN, TAHARA D PO BOX 800 CONGRESS AZ 85332-0800 US	
	CARD NO:	XXXXXXXXXXXX8392	AUTH CODE: 020825
	NAME ON CARD:	TAHARA BROWN	
	EXPIRES:	03/2014	
	SIGNATURE:		

REMARKS

This receipt was generated by the automated BLM Collections and Billing System and is a paper representation of a portion of the official electronic record contained therein.

Dear B.H.M.

AMC 396117

AMC 382759

I, David Bybee own the
Tode Claim AMC 396126 and
Placer Claim AMC 382771.

Enclosed is the payment for
the two claims.

I thank you

David Bybee

229 Mulberry Ave
Tolpe Navajo City, AZ

Phone Cell #

928 208-7994

RECEIVED
BI & AZ STATE OFFICE
AUG 13 P 2:26
PHOENIX, ARIZONA

rec. 2629895

ENTERED INTO COMPUTER

8/23/2012
J.D.

David Bybee
329 mulberry Ave
HAKA HAWASU City, AZ

LAS VEGAS NV 890

09 AUG 2012 PM 5 L



RECEIVED
BLM AZ STATE OFFICE

2012 AUG 13 P 2:08

PHOENIX, ARIZONA

Bureau of Land Management
Recreation + Planning
One W. Central Ave.
Phoenix, Az. 85004-2203


8500484414



David Bybee
329 mulberry ave
hite HAWASU City, AZ

LAS VEGAS NV 890

08 AUG 2012 PN 5 L



RECEIVED
BLM AZ STATE OFFICE

2012 AUG 13 P 2:08

PHOENIX, ARIZONA

Bureau of Land Management
Recreation + Planning
One W. Central Ave.
Phoenix, Az. 85004-3203

8500434414



United States Department of the Interior

Bureau of Land Management

LANDS/RECREATION & PLANNING

ONE N CENTRAL AVE

PHOENIX, AZ 85004 -2203

Phone: 602-417-9200

Receipt

No:

2629895

Transaction #: 2710376	
Date of Transaction: 08/14/2012	
CUSTOMER:	
DAVID BYBEE 229 MULBERRY AVE LAKE HAVASU CITY, AZ 86403-6830 US	

LINE #	QTY	DESCRIPTION	REMARKS	UNIT PRICE	TOTAL
1	1.00	LOCATABLE MINERALS / MINING CLAIMS-NOT NEW-UNADJUD, ONE AUTH NO. ONLY / MINING CLAIM MONEY RECEIVED CASES: AMC382771/\$420.00	MAINT 2013/2	- n/a -	420.00
TOTAL:					\$420.00

PAYMENT INFORMATION					
1	AMOUNT:	140.00	POSTMARKED:	08/09/2012	
	TYPE:	CHECK	RECEIVED:	08/14/2012	
	CHECK NO:	1802			
	NAME:	BYBEE, DAVID 229 MULBERRY AVE LAKE HAVASU CITY AZ 86403-6830 US			
2	AMOUNT:	280.00	POSTMARKED:	08/09/2012	
	TYPE:	CHECK	RECEIVED:	08/14/2012	
	CHECK NO:	1803			
	NAME:	BYBEE, DAVID 229 MULBERRY AVE LAKE HAVASU CITY AZ 86403-6830 US			

REMARKS

This receipt was generated by the automated BLM Collections and Billing System and is a paper representation of a portion of the official electronic record contained therein.

396025
382759
406336
409628

ARIZONA STATE BCM-

7-10-13

Please record THE small Miners Waiver/Maintenance Fee Waiver AND Annual Assessment work FOR THE 2 properties.

Waiver #s 85-87

Prospector's Paradise / GOLD STAR / ENSY MONEY

- AND -

COOLD BAR / simplex / simplex 2

THE \$140/claim Fees were paid for last year - so as per the instructions (highlighted in orange)

I AM including the small Miners Waivers, the Annual Assessment work Affidavits AND ALSO Notice of Intent to Hold.

Also the required Fee of \$60 + \$60 = \$120

Please return all recorded paperwork to:

Doug Jansen, Mining Engineer
1881 CLAUDINE DR
LAS VEGAS, NV 89156

RECEIVED
ARIZONA STATE OFFICE
JUL 15 A 10:04
PHOENIX, ARIZONA

87
D.H.

MAINTENANCE FEE WAIVER CERTIFICATION

SEE INSTRUCTIONS ON REVERSE

1. This small miner waiver is filed for the assessment year beginning at noon on September 1, 2013 and ending at noon on September 1, 2014
2. The undersigned and all related parties owned ten or fewer mining claims, mill, or tunnel sites located and maintained on Federal lands in the United States of America on September 1, 2013.
3. The undersigned have performed the assessment work required by law for each mining claim listed prior to filing this waiver and understand that by filing this form; an affidavit of assessment work must be recorded by the December 30th following the filing of this waiver.
4. The undersigned understand that if the assessment work obligation has not yet come due under 30 U.S.C. 28 (for those claims in their first assessment year only); a notice of intent to hold reciting this condition must be recorded by the December 30th following the filing of this waiver.
5. The undersigned understand that mill and tunnel sites may also be listed upon this waiver and be waived from payment of the maintenance fee; and that a notice of intent to hold for these sites is required to be recorded by the December 30th immediately following the filing of this waiver.
6. The undersigned understand and acknowledge that pursuant to 43 U.S.C. 1212 and 18 U.S.C. 1001; the filing or recording of a false, fictitious, or fraudulent document with the Bureau of Land Management may result in a fine of up to \$250,000, a prison term not to exceed five years, or both.
7. The mining claims, mill or tunnel sites for which this waiver from payment of the maintenance fees is requested are:

CLAIM OR SITE NAME	BLM RECORDATION SERIAL NUMBER
1. PROSPECTOR'S PARADISE	✓ AMC 396028
2. GOLD STAR	↓ 396026
3. EASY MONEY	↓ 382769
4.	
5.	
6.	
7.	
8.	
9.	
10.	

RECEIVED
 BLM AZ STATE OFFICE
 JUL 15 2014
 PHOENIX, ARIZONA

The owner(s) (claimants) of the above mining claims and sites are:

NORTHERN MINING GROUP, LLC
 (Owner's Name - Please Print)
 23105 W. LOS HUCSOS WAY
 (Street or P.O. Box)
 Congress (City) AZ (State) 85332 (Zip Code)

Bruce Kelpsoff, Northern Mining Group, LLC
 (Owner's Signature)
 Managing Member

 (Owner's Name - Please Print)

 (Street or P.O. Box)
 _____ (City) _____ (State) _____ (Zip Code)

_____ (Owner's Signature)

 (Owner's Name - Please Print)

 (Street or P.O. Box)
 _____ (City) _____ (State) _____ (Zip Code)

_____ (Owner's Signature)

ENTERED
 BY: RS

AMC 396025
AMC 382759

RECEIVED
BLM AZ STATE OFFICE
2013 JUL 15 A 10:04
PHOENIX, ARIZONA
BLM

AFFIDAVIT OF ANNUAL ASSESSMENT WORK
(Short Form)

TO ALL WHOM IT MAY CONCERN:

The undersigned, Douglas Julsen, Mining Eng., certifies that at least ONE HUNDRED AND 00/100 DOLLARS (\$100.00) per claim was expended for development, labor and improvement, or equivalent value added, as the annual assessment work for the assessment year ending September 1, 2014 for the following unpatented mining claim(s) generally located in the following sections(s):

Name of Claim(s)
PROSPECTOR'S PARADISE
GOLD STAR
EASY MONEY

RECORDER'S STAMP

BLM Serial No(s):
AMC 396028
396026
382769

Name and mailing address of owner NORTHERN MINING GROUP, LLC 23105 W. LOS HUENOS WAY
CONGRESS, AZ 85322
The work consisted of BULK SAMPLED-TESTED LG WASH FOR FREE GOLD, MICRON GOLD, BLK SAND
The work described above was performed at the following locations: E 1/2 GOLD STAR, E 1/2 EASY MONEY, Dry Wash in W 1/2 Prospector's Paradise

Said work was performed between JAN 15 and JUNE 15, 2013. A total of more than EIGHT HUNDRED NINETY and 00/100 DOLLARS (\$ 890.00) was expended in performing the work, or equivalent value added. The work was performed by: Douglas Julsen.

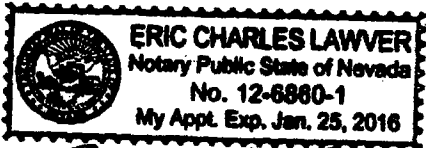
The work was performed for the purpose of developing the mineral potential of the claims and to maintain and hold such claims.

Dated this 24th day of JUNE, 2013.

By Douglas Julsen
Owner, Claimant, (Agent) or Lessee Signature
DOUGLAS JULSEN MINING ENGINEER
Owner, Claimant, (Agent) or Lessee Name (printed)

STATE OF NEVADA
COUNTY OF CLARK

Subscribed and sworn to by
Douglas M. Julsen
(Owner, Claimant, Agent, or Lessee Signature)
before me this 7th
day of July, 2013.



Eric Charles Lawver
NOTARY PUBLIC (Signature)

INTERE
AUG 26 2013
BY: AT

NO. OF CLAIMS 3
AMOUNT \$30.00
RECEIPT NO. 2833284
INIT. A.J.
** BLM-ASO**

NOTICE OF INTENTION TO HOLD
For the 2014 Assessment Year

RECEIVED
 BLM AZ STATE OFFICE
 2013 JUL 15 A 10:04
 PHOENIX, ARIZONA

When Recorded Return To:

DOUGLAS JULSEN M.E.
1881 CLAUDINE DR
LAS VEGAS, NV 89156

BLM
Date
Stamp

This document is submitted for BLM recordation as per Form 3830-2, paragraph 4 and contains required information as stated in BLM pamphlet P-049 – REV 07, page 20.

All of the claims listed below were filed in the current assessment year and the assessment work obligation has not yet come due, under 30 U.S.C. 28

A-MC number	Claim Name	Claim Owner(s)	Date Recorded	Legal Description
396028	PROSPECTOR'S PARADISE	NORTHERN MINING GROUP, LLC		SE 1/4 Sec 8, T9N, R4W G+SRM
396026	GOLD STAR	↓		SE 1/4 Sec 8, T9N, R4W G+SRM
382769	EASY MONEY			SE 1/4 Sec 8, T9N, R4W G+SRM

NO. OF CLAIMS 3
 AMOUNT \$30.00
 RECEIPT NO. 2833284
 INIT. D.J.
 ** BLM-ASO**

This document is signed on this the 30TH day of JUNE, 2013 by Douglas M. Julsen, who is the OWNER/AGENT for the above listed claims.

Douglas M. Julsen
Douglas M. Julsen, Mining Engineer

ENTERED
 AUG 26 2013
 BY: AT

SMALL MINER WAIVER INFORMATION

1. **CURRENT FORMS.** Please use the most current waiver form for future filings. You can check on our website, blm.gov/az for the most current form. You should also use a current form for your Affidavit of Labor.
2. **FILING REQUIREMENTS.** Please keep in mind the requirements to qualify for a small miner waiver.
 - a) You are certifying when you sign the waiver that you and all related parties hold no more than a total of 10 mining claims or sites nationwide. Related parties means a) the spouse and dependent children of the claimant or; b) a person who controls, is controlled by, or is under common control with the claimant.
 - b) **NEW - If you file a waiver, you must continue to own or control 10 or less claims during the entire assessment year. If at any time during the year you locate or acquire additional claims that put you over the 10 claim limit, your waiver is immediately canceled and you must pay the maintenance fees for the claims on the waiver.**
 - c) It is fraud against the government to file a waiver you do not qualify for. As stated on the waiver you sign, the filing or recording of a false, fictitious, or fraudulent document with the Bureau of Land Management may result in a fine of up to \$250,000, a prison term not to exceed five years, or both.
3. **FILLING OUT THE WAIVER FORM CORRECTLY.** All waiver requests must include:
 - a) The names and current addresses of all claimants
 - b) The original signatures of all the claimants, or original signature of the authorized agent
 - c) The names and BLM serial numbers of the mining claims for which you are requesting a waiver
 - d) The assessment year for which you are seeking a waiver
 - e) If you are signing as an agent you must still include all names and addresses of all claim owners on the form; sign next to each name and indicate that you are signing on their behalf as an agent; provide a Power of Attorney for each claimant you sign on behalf of.
 - f) If you are signing on behalf of a company, enter the company name and address; sign your name and indicate in what capacity you are signing, i.e. President, Vice President, etc.
4. **SWITCHING BETWEEN WAIVER AND MAINTENANCE FEE/TRANSFERRING CLAIMS UNDER A WAIVER.** Be very careful if switching between a waiver and maintenance fee, and when transferring a claim that is under a waiver.
 - a) If it is the first time you file a waiver, you must file a Notice of Intent to Hold on or before the December 30 immediately following the filing of the waiver. AND, you must also file an Affidavit of Labor on or before the following December 30.
 - b) If you filed a waiver for the current assessment year and then choose to file a maintenance fee the next year, you **MUST STILL** file the Affidavit of Labor by December 30. **Example:** On or before September 1, 2008, you filed a waiver for the 2009 assessment year. Then on or before September 1, 2009, you pay the maintenance fee for the 2010 assessment year. You **MUST STILL** file the Affidavit on or before December 30, 2009, for the 2009 assessment year to fulfill the waiver you filed. Paying your maintenance fee on or before September 1, 2009, for the 2010 assessment year does not alleviate this requirement.
 - c) If you transfer ownership of a mining claim that is under a waiver for the current assessment year, be sure to inform the new owner of the requirement to file the Affidavit of Labor for that assessment year. This requirement does not go away because you transferred the claim.
 - d) If you transfer ownership of a mining claim that is under a waiver for the current assessment year and the new owner does not qualify for a small miner waiver, the waiver is immediately canceled and the new owner must pay the maintenance fee for that year prior to the upcoming September 1. The owner must also pay the maintenance fee for the new assessment year that begins on September 1.

RECEIVED
BLM AZ STATE OFFICE
PHOENIX, ARIZONA
JUL 15 2 10 04

UNITED STATES DEPARTMENT OF THE INTERIOR
BUREAU OF LAND MANAGEMENT

88
A.H.

FORM APPROVED
OMB NO. 1004-0114

MAINTENANCE FEE WAIVER CERTIFICATION

SEE INSTRUCTIONS ON REVERSE

1. This small miner waiver is filed for the assessment year beginning at noon on September 1, 2013 and ending at noon on September 1, 2014
2. The undersigned and all related parties owned ten or fewer mining claims, mill, or tunnel sites located and maintained on Federal lands in the United States of America on September 1, 2013
3. The undersigned have performed the assessment work required by law for each mining claim listed prior to filing this waiver and understand that by filing this form; an affidavit of assessment work must be recorded by the December 30th following the filing of this waiver.
4. The undersigned understand that if the assessment work obligation has not yet come due under 30 U.S.C. 28 (for those claims in their first assessment year only); a notice of intent to hold reciting this condition must be recorded by the December 30th following the filing of this waiver.
5. The undersigned understand that mill and tunnel sites may also be listed upon this waiver and be waived from payment of the maintenance fee; and that a notice of intent to hold for these sites is required to be recorded by the December 30th immediately following the filing of this waiver.
6. The undersigned understand and acknowledge that pursuant to 43 U.S.C. 1212 and 18 U.S.C. 1001; the filing or recording of a false, fictitious, or fraudulent document with the Bureau of Land Management may result in a fine of up to \$250,000, a prison term not to exceed five years, or both.
7. The mining claims, mill or tunnel sites for which this waiver from payment of the maintenance fees is requested are:

CLAIM OR SITE NAME	BLM RECORDATION SERIAL NUMBER
1. GOLD BAR	✓ AMC 406337
2. SIMPLEX	409629
3. SIMPLEX Z	409630
4.	
5.	
6.	
7.	
8.	
9.	
10.	

The owner(s) (claimants) of the above mining claims and sites are:

ASTERION MINERALS, LLC
 (Owner's Name - Please Print)
 4465 JOHNSTON PARKWAY
 (Street or P.O. Box)
 CLEVELAND OHIO 44128
 (City) (State) (Zip Code)

[Signature]
 ASTERION MINERALS, LLC
 (Owner's Signature)
 MANAGING MEMBER

~~(Owner's Name - Please Print)~~
~~(Street or P.O. Box)~~
~~(City) (State) (Zip Code)~~

~~(Owner's Signature)~~

~~(Owner's Name - Please Print)~~
~~(Street or P.O. Box)~~
~~(City) (State) (Zip Code)~~

~~(Owner's Signature)~~

RECEIVED
 BLM AZ STATE OFFICE
 PHOENIX, ARIZONA
 2013 JUL 15 4:05 PM

ENTERED
 SEP 17 2013
 BY: RE

AFFIDAVIT OF ANNUAL ASSESSMENT WORK
(Short Form)

TO ALL WHOM IT MAY CONCERN:

The undersigned, DOUGLAS JULSEN ^{MINING} ENGINEER certifies that at least ONE HUNDRED AND 00/100 DOLLARS (\$100.00) per claim was expended for development, labor and improvement, or equivalent value added, as the annual assessment work for the assessment year ending September 1, ~~2013~~ ²⁰¹³ 2014 for the following unpatented mining claim(s) generally located in the following sections(s):

Name of Claim(s)
<u>GOLD BAR / 406337</u>
<u>SIMPLEX / 409629</u>
<u>SIMPLEX 2 / 409630</u>

RECEIVED
 BLM AZ STATE OFFICE
 2013 JUL 15/A 10:05
 PHOENIX, ARIZONA
 BLM

RECORDER'S STAMP

BLM Serial No(s):
<u>AMC 406337</u>
<u>409629</u>
<u>409630</u>

Name and mailing address of owner ASTERION MINERALS LLC, CLEVELAND, OH 44128

The work consisted of DRILL SAMPLED-TEST DRILLING, PLS AND ASSAYS/ANALYSIS
 The work described above was performed at the following locations: WEST END - GOLD BAR, SW CORNER GOLD BAR - ON WENNER CREEK

Said work was performed between FEB 1 and JUNE 1 2013. A total of more than 60/SIX HUNDRED TWENTY and 00/100 DOLLARS (\$ 620.00) was expended in performing the work, or equivalent value added. The work was performed by: DOUGLAS JULSEN

The work was performed for the purpose of developing the mineral potential of the claims and to maintain and hold such claims.


Dated this 24th day of JUNE, 2013.

By Douglas Julsen
 Owner, Claimant (Agent) or Lessee Signature

DOUGLAS JULSEN MINING ENGINEER
 Owner, Claimant (Agent) or Lessee Name (printed)

STATE OF NEVADA
 COUNTY OF CLARK

Subscribed and sworn to by
DOUGLAS M. Julsen
 (Owner, Claimant, Agent, or Lessee Signature)
 before me this 7th
 day of July, 2013.



ERIC CHARLES LAWVER
 Notary Public State of Nevada
 No. 12-6860-1
 My Appt. Exp. Jan. 25, 2016

Eric Charles Lawver
 NOTARY PUBLIC (Signature)

ENTERED
 AUG 26 2013
 BY: AT

NO. OF CLAIMS 3
 AMOUNT \$30.00
 RECEIPT NO. 2833284
 INIT. CAJA
 ** BLM-ASO**

NOTICE OF INTENTION TO HOLD

For the 2014 Assessment Year

PHOENIX, ARIZONA

2013 JUL 15 A 10 05

RECEIVED
BLM AZ STATE OFFICE

When Recorded Return To:
DOUGLAS JULSEN M.E.
1881 CLAUDINE DR
LAS VEGAS, NV 89156

BLM
Date
Stamp

This document is submitted for BLM recordation as per Form 3830-2, paragraph 4 and contains required information as stated in BLM pamphlet P-049 - REV 07, page 20.

All of the claims listed below were filed in the current assessment year and the assessment work obligation has not yet come due, under 30 U.S.C. 28

AMC number	Claim Name	Claim Owner(s)	Date Recorded	Legal Description
406337	GOLD BAR	ASTERION MINING, LLC	12-21-10	SW 1/4 S25 T9N R5W G+SRM
409629	SIMPLEX	↓	7-21-11	SW 1/4 S25 T9N R5W G+SRM
409630	SIMPLEX 2	↓	7-21-11	SW 1/4 S25 T9N R5W G+SRM

NO. OF CLAIMS 3
AMOUNT \$30.00
RECEIPT NO. 2833284
INIT. DMJ
** BLM-ASO**

This document is signed on this the 30th day of JUNE, 2013 by Douglas M. Julsen, who is the OWNER/AGENT for the above listed claims.

Douglas M. Julsen
Douglas M. Julsen, Mining Engineer

ENTERED
AUG 26 2013
BY: AT

SMALL MINER WAIVER INFORMATION

1. **CURRENT FORMS.** Please use the most current waiver form for future filings. You can check on our website, blm.gov/az for the most current form. You should also use a current form for your Affidavit of Labor.
2. **FILING REQUIREMENTS.** Please keep in mind the requirements to qualify for a small miner waiver.
 - a) You are certifying when you sign the waiver that you and all related parties hold no more than a total of 10 mining claims or sites nationwide. Related parties means a) the spouse and dependent children of the claimant or; b) a person who controls, is controlled by, or is under common control with the claimant.
 - b) **NEW** - If you file a waiver, you must continue to own or control 10 or less claims during the entire assessment year. If at any time during the year you locate or acquire additional claims that put you over the 10 claim limit, your waiver is immediately canceled and you must pay the maintenance fees for the claims on the waiver.
 - c) It is fraud against the government to file a waiver you do not qualify for. As stated on the waiver you sign, the filing or recording of a false, fictitious, or fraudulent document with the Bureau of Land Management may result in a fine of up to \$250,000, a prison term not to exceed five years, or both.
3. **FILLING OUT THE WAIVER FORM CORRECTLY.** All waiver requests must include:
 - a) The names and current addresses of all claimants
 - b) The original signatures of all the claimants, or original signature of the authorized agent
 - c) The names and BLM serial numbers of the mining claims for which you are requesting a waiver
 - d) The assessment year for which you are seeking a waiver
 - e) If you are signing as an agent you must still include all names and addresses of all claim owners on the form; sign next to each name and indicate that you are signing on their behalf as an agent; provide a Power of Attorney for each claimant you sign on behalf of.
 - f) If you are signing on behalf of a company, enter the company name and address; sign your name and indicate in what capacity you are signing, i.e. President, Vice President, etc.
4. **SWITCHING BETWEEN WAIVER AND MAINTENANCE FEE/TRANSFERRING CLAIMS UNDER A WAIVER.** Be very careful if switching between a waiver and maintenance fee, and when transferring a claim that is under a waiver.
 - a) If it is the first time you file a waiver, you must file a Notice of Intent to Hold on or before the December 30 immediately following the filing of the waiver. AND, you must also file an Affidavit of Labor on or before the following December 30.
 - b) If you filed a waiver for the current assessment year and then choose to file a maintenance fee the next year, you **MUST STILL** file the Affidavit of Labor by December 30. Example: On or before September 1, 2008, you filed a waiver for the 2009 assessment year. Then on or before September 1, 2009, you pay the maintenance fee for the 2010 assessment year. You **MUST STILL** file the Affidavit on or before December 30, 2009, for the 2009 assessment year to fulfill the waiver you filed. Paying your maintenance fee on or before September 1, 2009, for the 2010 assessment year does not alleviate this requirement.
 - c) If you transfer ownership of a mining claim that is under a waiver for the current assessment year be sure to inform the new owner of the requirement to file the Affidavit of Labor for that assessment year. The requirement does not go away because you transferred the claim.
 - d) If you transfer ownership of a mining claim that is under a waiver for the current assessment year and the new owner does not qualify for a small miner waiver, the waiver is immediately canceled and the new owner must pay the maintenance fee for that year prior to the upcoming September 1. They must also pay the maintenance fee for the new assessment year that begins on September 1.

RECEIVED
BLM AZ STATE OFFICE
2003 JUL 15 AM 05
TUCSON ARIZONA

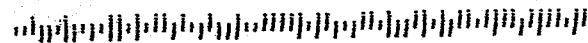
D. Julson
1881 CLAUDINE DR
LAS VEGAS, NV 89156

RECEIVED
BLM AZ STATE OFFICE
2013 JUL 15 A 10:04
PHOENIX, ARIZONA



ARIZONA STATE BLM OFFICE
ONE NO. CENTRAL AVE
SUITE 800
PHOENIX, AZ 85004-4427

850044427



United States Department of the Interior
Bureau of Land Management
 LANDS/RECREATION & PLANNING
 ONE N CENTRAL AVE
 PHOENIX, AZ 85004 -2203
 Phone: 602-417-9200

Receipt

No: 2833284

Transaction #: 2918759	
Date of Transaction: 07/16/2013	
CUSTOMER:	
DOUGLAS JULSEN 1881 CLAUDINE DR LAS VEGAS,NV 89156-7190 US	

LINE #	QTY	DESCRIPTION	REMARKS	UNIT PRICE	TOTAL
1	1.00	LOCATABLE MINERALS / MINING CLAIMS-NOT NEW-UNADJUD,ONE AUTH NO. ONLY / MINING CLAIM MONEY RECEIVED CASES: AMC396028/\$120.00	MAINT FEE WAIVER (6) 2014 / NOI (6) 2014 / POL (6) 2013	- n/a -	120.00
TOTAL:					\$120.00

PAYMENT INFORMATION					
1	AMOUNT:	120.00	POSTMARKED:	07/12/2013	
	TYPE:	CHECK	RECEIVED:	07/15/2013	
	CHECK NO:	5393			
	NAME:	JULSEN, DEBORAH 1881 CLAUDINE DR LAS VEGAS NV 89156-7190 US			

REMARKS

This receipt was generated by the automated BLM Collections and Billing System and is a paper representation of a portion of the official electronic record contained therein.

Amc 382759
396025

Amc 406336
409628

Nov 6, 2012

ARIZONA STATE BLM OFFICE

PLEASE FIND ENCLOSED A PAYMENT TOTALING \$840. THIS IS TO UPDATE AND PAY IN FULL THE NEEDED ADDITIONAL AMOUNT FOR THE 2013 ASSESSMENT YEAR MAINTENANCE FEES FOR:

AMC # 382769
396026
396028

ETSY MONEY
GOLD STAR
PROSPECTOR'S PARADISE

TOTAL BALANCE AMOUNT \$420 Pd

NO. OF CLAIMS
AMOUNT \$840. =
RECEIPT NO. 2690831
INIT. AA.
** BLM-ASO**

— AND —

AMC # 406337
409629
409630

GOLD BAR
SIMPLEX
SIMPLEX Z

TOTAL BALANCE AMOUNT \$420 Pd

PLEASE SEE 2 ENCLOSED LETTERS FROM YOU

PLEASE RETURN ALL RECORDED PAPERWORK TO ME AT:

DOUG JULSEN, MINING ENGINEER
1881 CLAUDINE DR
LAS VEGAS, NV 89156

Thanks
Doug

RECEIVED
BLM ASO OFFICE
2012 NOV 15 P 1:53
PHOENIX, ARIZONA

ENTERED INTO COMPUTER

11/21/12 AT



United States Department of the Interior



BUREAU OF LAND MANAGEMENT

Arizona State Office

One North Central Avenue, Suite 800

Phoenix, Arizona 85004-4427

www.blm.gov/az/

OCT 31 2012

In Reply Refer To:
3800 (9310) AT
AMC406336, AMC409628

CERTIFIED MAIL – RETURN RECEIPT REQUEST 7007 2680 0000 8514 7016

NOTICE

DOUGLAS JULSEN, ASTERION MINERALS LLC
1881 CLAUDINE DRIVE
LAS VEGAS, NV 89156

This Notice Affects Those Claims
Shown in the Block Below.

AMC406337, 409629, 409630
GOLD BAR, SIMPLEX, SIMPLEX 2

2013 Maintenance Fees - Additional Fees Required

Your maintenance fee payment for the 2013 assessment year, in the amount of \$140 per claim, for the placer claims listed above, has been received and is insufficient. **The total due on your claim(s) is: \$420.**

In accordance with the Consolidated Appropriations Act of 2012, Public Law 112-74 (125 Stat 1047), and FR44155-44158 (2012) Congress changed the way maintenance fees for placer mining claims are assessed. Instead of charging the maintenance fee on a per-claim basis, Congress stated that the fee, which is currently \$140, will be assessed on each 20 acre parcel of a placer claim or portion thereof.

Insufficient payment of the annual maintenance fee for the 2013 assessment year is a curable defect. **Therefore you are required to do one of the following within 30 days of receipt of this notice or your claim(s) will be declared forfeited:** 1) submit additional fees of \$140 per 20-acres or portion thereof based on the full acreage of the claim, or 2) amend the claim(s) to reduce the acres so a lesser fee is due and submit any additional fees due; or 3) relinquish the claim(s) in their entirety, in which case BLM will refund the maintenance fees you have already paid for the 2013 assessment year.

If you choose to amend the claims to reduce the acres, you must submit an amended location notice for each claim, with an accurate description and dimensions of the reduced claim, along with a map depicting the reduced claim, and a \$10 processing fee per amendment. An amendment must also be recorded at the county. If the amended claim contains more than 20 acres, calculate the additional fees due and submit those fees with the amendment(s).

RECEIVED
OCT 31 5 P 1:53



United States Department of the Interior



BUREAU OF LAND MANAGEMENT

Arizona State Office

One North Central Avenue, Suite 800

Phoenix, Arizona 85004-4427

www.blm.gov/az/

OCT 31 2012

In Reply Refer To:

3800 (9310) AT

AMC382759, AMC396025

CERTIFIED MAIL – RETURN RECEIPT REQUEST 7007 2680 0000 8514 6996

NOTICE

DOUGLAS JULSEN, NORTHERN MINING GROUP LLC

1881 CLAUDINE DRIVE

LAS VEGAS, NV 89156

This Notice Affects Those Claims

Shown in the Block Below.

AMC382769, 396026, 396028

EASY MONEY, GOLDSTAR, PROSPECTOR'S PARADISE

2013 Maintenance Fees - Additional Fees Required

Your maintenance fee payment for the 2013 assessment year, in the amount of \$140 per claim, for the placer claims listed above, has been received and is insufficient. **The total due on your claim(s) is: \$420.**

In accordance with the Consolidated Appropriations Act of 2012, Public Law 112-74 (125 Stat 1047), and FR44155-44158 (2012) Congress changed the way maintenance fees for placer mining claims are assessed. Instead of charging the maintenance fee on a per-claim basis, Congress stated that the fee, which is currently \$140, will be assessed on each 20 acre parcel of a placer claim or portion thereof.

Insufficient payment of the annual maintenance fee for the 2013 assessment year is a curable defect. **Therefore you are required to do one of the following within 30 days of receipt of this notice or your claim(s) will be declared forfeited:** 1) submit additional fees of \$140 per 20-acres or portion thereof based on the full acreage of the claim, or 2) amend the claim(s) to reduce the acres so a lesser fee is due and submit any additional fees due; or 3) relinquish the claim(s) in their entirety, in which case BLM will refund the maintenance fees you have already paid for the 2013 assessment year.

If you choose to amend the claims to reduce the acres, you must submit an amended location notice for each claim, with an accurate description and dimensions of the reduced claim, along with a map depicting the reduced claim, and a \$10 processing fee per amendment. An amendment must also be recorded at the county. If the amended claim contains more than 20 acres, calculate the additional fees due and submit those fees with the amendment(s).

RECEIVED
OCT 31 2012
1:53

GEOSOURCE ENGINEERING
1881 CLAUDINE DR
LAS VEGAS, NV 89156

LAS VEGAS NV 890

13 NOV 2012 PM 5 L



RECEIVED
BLM AZ STATE OFFICE

2012 NOV 15 P 1:51

PHOENIX, ARIZONA

BLM - ARIZONA STATE OFFICE
ONE NORTH CENTRAL AVE
SUITE 800
PHOENIX, AZ 85004-4427

85004442700



GEOSOURCE ENGINEERING
1881 CLAUDINE DR
LAS VEGAS, NV 89156

LAS VEGAS NV 890

13 NOV 2012 PM 5 L



RECEIVED
3111 AZ STATE OFFICE
2012 NOV 15 P 1:51
PHOENIX, ARIZONA

BLM - ARIZONA STATE OFFICE
ONE NORTH CENTRAL AVE
SUITE 800
PHOENIX, AZ 85004-4427

85004442700



United States Department of the Interior
Bureau of Land Management
 LANDS/RECREATION & PLANNING
 ONE N CENTRAL AVE
 PHOENIX, AZ 85004 -2203
 Phone: 602-417-9200

Receipt

No: 2690831

Transaction #: 2772491	
Date of Transaction: 11/16/2012	
CUSTOMER:	
DOUGLAS JULSEN 1881 CLAUDINE DR LAS VEGAS,NV 89156-7190 US	

LINE #	QTY	DESCRIPTION	REMARKS	UNIT PRICE	TOTAL
1	1.00	LOCATABLE MINERALS / MINING CLAIMS-NOT NEW-UNADJUD,ONE AUTH NO. ONLY / MINING CLAIM MONEY RECEIVED CASES: AMC382769/\$840.00	ADDITIONAL MONIES FOR MAINT FEE PYMNT 2013	- n/a -	840.00
TOTAL:					\$840.00

PAYMENT INFORMATION			
1	AMOUNT:	840.00	POSTMARKED: 11/13/2012
	TYPE:	CHECK	RECEIVED: 11/16/2012
	CHECK NO:	5366	
	NAME:	JULSEN, DOUGLAS 1881 CLAUDINE DR LAS VEGAS NV 89156-7190 US	

REMARKS

This receipt was generated by the automated BLM Collections and Billing System and is a paper representation of a portion of the official electronic record contained therein.

Amc 382759
396025
406336
409628

JUNE 19, 2012

BLM - ARIZONA STATE OFFICE,

PLEASE RECORD THE FOLLOWING PAPERWORK:

MAINTENANCE FEE PAYMENT - 3 CLAIMS - ASTERION MINERALS
LLC

MAINTENANCE FEE PAYMENT - 3 CLAIMS - NORTHERN MINING GROUP LLC

AS PER OUR TELEPHONE CONVERSATION, I AM ENCLOSED
THE REQUIRED RECORDING FEE

$$3 \times 140 = 420 \text{ Plus } 3 \times 140 = 420$$
$$420 + 420 \rightarrow \text{TOTAL } 840$$

PLEASE RETURN ALL RECORDED DOCUMENTS TO ME AT -

DOUGLAS JULSEN, MINING ENGINEER
1881 CLAUDINE DR
LAS VEGAS, NV 89156

Thanks, Doug

RECEIVED
BLM AZ STATE OFFICE
2012 JUL 18 P 2:08
PHOENIX, ARIZONA

MAINTENANCE FEE PAYMENT

Claimant Name: NORTHERN MINING GROUP LLC
 Address: 1314 STOUT ST
 City: PRATT State: KS Zip: 67124
 Telephone: _____
 E-mail address: _____
 Signature: Douglas Julian July 5, 2012
 Check here if this is a change of address.

Amc 382759
 Amc 396025

RECEIVED
 BLM AZ STATE OFFICE
 2012 JUL 18 P 2:08
 PHOENIX, ARIZONA

LINE NO.	AMC NUMBER	CLAIM/SITE NAME	COUNTY RECORDER DATA (If available)	TWP	RNG	SEC
1	382769	EASY MONEY	X	9N	4W	8
2	396026	GOLDSTAR		9N	4W	8
3	396028	PROSPECTORS PARADISE		9N	4W	8
4						
5						
6						
7						
8						
9						
10						

Amt. Due
 280.00
 280.00
 280.00

Placer 32,30 A
 40A Placer
 40A Placer
 Amount pd on each \$140.00
~~Balance 420~~
 Pd \$420
 11/15/12 JSJ

List additional claims on Form MCF114.

Bureau of Land Management
 Arizona State Office
 www.blm.gov/az/

No. of Claims: 6 x \$140 = 840
 Check No: 5345 Init. JML
 Receipt No.: 2611791
 For BLM Use Only

Form: MCF112
 Revised July 2009

This form is available from the Arizona Department of Mines and Mineral Resources and may be reproduced.

8/15/2012 TS
 ENTERED INTO COMPUTER

MAINTENANCE FEE PAYMENT

Claimant Name: ASTERION MINERALS LLC
 Address: 4465 JOHNSTON PKWY ✓
 City: CLEVELAND State: OH Zip: 44128
 Telephone: _____
 E-mail address: _____
 Signature: Douglas Judson July 5, 2012

Check here if this is a change of address.

Ame 406336
 Ame 409628

PHOENIX, ARIZONA

2012 JUL 18 P 2:08

RECEIVED
 BLM AZ STATE OFFICE

AMT Due
280.00
280.00
280.00
840.00

LINE NO.	AMC NUMBER	CLAIM/SITE NAME	COUNTY RECORDER DATA (If available)	TWP	RNG	SEC
1	406337	GOLD BAR	BK 4785 Pg 570	9N	5W	25
2	409629	SIMPLEX	BK 4825 Pg 311	9N	5W	25
3	409630	SIMPLEX 2	BK 4825 Pg 312	9N	5W	25
4						
5						
6						
7						
8						
9						
10						

40m Placer
 40A Placer
 40A Placer
 Amount paid on each. \$140
~~Balance owed \$420.00~~
 pd 8420
 11/15/12
 AS

List additional claims on Form MCF114.

Bureau of Land Management
 Arizona State Office
 www.blm.gov/az/


No. of Claims: 3 x \$140 = \$420
 Check No.: _____ Init. _____
 Receipt No.: _____
 For BLM Use Only

Form: MCF112
 Revised July 2009

This form is available from the Arizona Department of Mines and Mineral Resources and may be reproduced.

8/15/2012
 ENTERED INTO COMPTED

DOUGLAS JOLSEN, MINING ENGINEER
1881 CLAUDINE DR
LAS VEGAS, NV 89156



RECEIVED
BLM AZ STATE OFFICE
2012 JUL 18 P 2:07
PHOENIX, ARIZONA

BLM-ARIZONA STATE OFFICE
ONE NORTH CENTRAL AVE
PHOENIX, AZ 85004-2203

United States Department of the Interior
 Bureau of Land Management
 LANDS/RECREATION & PLANNING
 ONE N CENTRAL AVE
 PHOENIX, AZ 85004 -2203
 Phone: 602-417-9200

Receipt

No: 2611791

Transaction #: 2691977	
Date of Transaction: 07/19/2012	
CUSTOMER:	
DOUGLAS JULSEN 1881 CLAUDINE DR LAS VEGAS,NV 89156-7190 US	

LINE #	QTY	DESCRIPTION	REMARKS	UNIT PRICE	TOTAL
1	1.00	LOCATABLE MINERALS / MINING CLAIMS-NOT NEW-UNADJUD,ONE AUTH NO. ONLY / MINING CLAIM MONEY RECEIVED CASES: AMC382769/\$840.00	MAINT 2013/6	- n/a -	840.00
TOTAL:					\$840.00

PAYMENT INFORMATION					
1	AMOUNT:	840.00	POSTMARKED:	07/16/2012	
	TYPE:	CHECK	RECEIVED:	07/19/2012	
	CHECK NO:	5345			
	NAME:	JULSEN, DOUGLAS 1881 CLAUDINE DR LAS VEGAS NV 89156-7190 US			

REMARKS

This receipt was generated by the automated BLM Collections and Billing System and is a paper representation of a portion of the official electronic record contained therein.

UNITED STATES DEPARTMENT OF THE INTERIOR *Acct 377224*
 BUREAU OF LAND MANAGEMENT *395712*
MAINTENANCE FEE PAYMENT FORM *Acct 382759* *389711*
FOR PLACER MINING CLAIMS *389103* *390967*

Remitter Name: **Jirak Group LLC**

Mailing Address: **P O Box 1341**

City, State, Zip: **Congress, AZ 85332**

Check here if this is a change of address

FOR COUNTY RECORDER'S USE

No. of claims: **19**

Total Due BLM **\$5320.00**

The maintenance fee for the following claim(s) applies to the assessment year 2013.

CLAIM NAME	BLM SERIAL NO.	ACRES IN CLAIM	PYMT DUE BLM
Rich Hill Placer	377227	40	\$ 280.00
Bishop	395712	40	\$ 280.00
Knight	395716	40	\$ 280.00
Pawn	395717	40	\$ 280.00
Rook	395719	40	\$ 280.00
Gold Creek 1	389713	40	\$ 280.00
Gold Creek 2	389714	40	\$ 280.00
Gold Day	389715	40	\$ 280.00
Gold Field	390968	40	\$ 280.00
Gold Peak 1	389716	40	\$ 280.00
Gold Peak 2	389717	40	\$ 280.00
Gold River	390971	40	\$ 280.00
Gold Valley 4	382763	40	\$ 280.00
Gold Wash	395714	40	\$ 280.00
Rincon Ridge 1	389104	40	\$ 280.00
Rincon Ridge 2	389105	40	\$ 280.00
Sunnyside	395720	40	\$ 280.00
Yellow Glow	390977	40	\$ 280.00
Yellow Rock	390978	40	\$ 280.00
		Total	\$5,320.00

RECEIVED
 BLM AZ STATE OFFICE
 2012 AUG 31 P 1:51
 PHOENIX, ARIZONA

Elinor L. Loftin, Agent for JIRAK GROUP LLC August 30, 2012
 P O Box 1341
 Congress, AZ 85332
 928 231 4085

NO. OF CLAIMS 19
 AMOUNT 5,320.00
 RECEIPT NO. 2647177

9/11/2012

INIT. ESG

ENTERED INTO COMPUTER

**** BLM-ASO****

United States Department of the Interior
Bureau of Land Management
 LANDS/RECREATION & PLANNING
 ONE N CENTRAL AVE
 PHOENIX, AZ 85004 -2203
 Phone: 602-417-9200

Receipt

No: 2647177

Transaction #: 2727946	
Date of Transaction: 08/31/2012	
CUSTOMER:	
JIRAK GROUP LLC PO BOX 1341 CONGRESS, AZ 85332-1341 US	

LINE #	QTY	DESCRIPTION	REMARKS	UNIT PRICE	TOTAL
1	1.00	LOCATABLE MINERALS / MINING CLAIMS- NOT NEW-UNADJUD, ONE AUTH NO. ONLY / MINING CLAIM MONEY RECEIVED CASES: AMC377227/\$5320.00	2013 MAINT (19)	- n/a -	5320.00
TOTAL:					\$5,320.00

PAYMENT INFORMATION					
1	AMOUNT:	5320.00	POSTMARKED:	N/A	
	TYPE:	CHECK	RECEIVED:	08/31/2012	
	CHECK NO:	9150507776			
	NAME:	JIRAK GROUP LLC PO BOX 1341 CONGRESS AZ 85332-1341 US			

REMARKS

This receipt was generated by the automated BLM Collections and Billing System and is a paper representation of a portion of the official electronic record contained therein. *Lead Amc #'s (PB)*

- Amc 377224
- 395712
- 389711
- 390967
- 382759
- 389103

Tahara Brown
P.O. Box 800
Congress, AZ, 85332

AMC 377556
 381820
 382759
 387245
 377224
 389103
 390967

MAINTENANCE FEE PAYMENT

Claimant Name: Tahara Brown / Southwest Mineral

Address: P.O. BOX 800

City: Congress State: AZ Zip: 85332

Telephone: 928-427-4653

E-mail address: _____

Signature: Tahara Brown

Check here if this is a change of address.

RECEIVED
 BLM AZ STATE OFFICE
 PHOENIX, ARIZONA
 2012 AUG 24 A 9 32
 BLM Date Stamp

LINE NO.	AMC NUMBER	CLAIM/SITE NAME	COUNTY RECORDER DATA (If available)	TWP	RNG	SEC
40 ac 1	377557	Old Stage Road	B4476 P412	10N	5W	24
40 ac 2	377559	Wagon Wheel	B4476 P410	10N	5W	24
40 ac 3	381821	Golden Eagle	B4497 P118	10N	5W	34
40 ac 4	381822	Gold Fever	B4497 P119	10N	5W	34
40 ac 5	381825	High Grade	B4497 P123	10N	5W	27
38.81 6	382772	Crown Point	B4503 P788	10N	5W	24
7	387248	Deep Pockets <i>code</i>	B4557 P665	10N	5W	27
31.2 8	387256	Rincon 1	B4557 P657	10N	5W	35
9	387259	RYA #28 <i>code</i>	B4559 P606	10N	5W	23
40 ac 10	377225	Fat Mule Flats	B4476 P406	9N	5W	12

List additional claims on Form MCF114.

Bureau of Land Management
 Arizona State Office
www.az.blm.gov

No. of Claims: 20 x \$140. = 4060
 Check No: 1516 Init. SC
 Receipt No.: 2639453
 For BLM Use Only

Short on AMC 390967 \$40 pd

Form: MCF112
 Revised July 2005

This form is available from the Arizona Department of Mines and Mineral Resources and may be reproduced.

9/6/2012 TB
ENTERED INTO COMPUTER

10/...

SUPPLEMENTAL ATTACHMENT

Tahara Brown / Southwest Mineral Page 2

May be used with the following forms for listing additional mining claims:

Check One.

- Affidavit of Performance of Annual Work
- Maintenance Fee Payment
- Notice of Intent to Hold Mining Claims
- Notice of Non-Liability for Labor and Materials Furnished

RECEIVED
 BLM AZ STATE OFFICE
 2012 AUG 24 A 9:32
 PHOENIX, ARIZONA
 BLM
 Date
 Stamp

LINE NO.	AMC NUMBER	CLAIM/SITE NAME	COUNTY RECORDER DATA (If available)	TWP	RNG	SEC
11	377226	Stanton Flats	B4476 P405	9N	5W	12
12	389103	Gold Ridge Lode	B4568 P863	10N	5W	23
13	389106	Sky High Lode	B4568 P865	10N	5W	26
14	390967	Gold Devil	B4587 P959	10N	5W	26
15	390975	Pyramid Lode	B4587 P967	10N	5W	24
16	387245	Black Dike 1 Lode	B4559 P604	10N	5W	23
17	387246	Black Dike Ext #1 Lode	B4559 P605	10N	5W	23
18	387249	Gold Rock #1 Lode	B4559 P603	10N	5W	23
19	387254	Pocho Villa 1 Lode	B4559 P607	10N	5W	27
20	387255	Pocho Villa 2 Lode	B4559 P608	10N	5W	27
21						
22						
23		<i>I owned \$40 short #10</i>				
24						
25						
26						
27						
28						
29						

Form MCF114
Revised June 2005

This form is available from the Arizona Department of Mines & Mineral Resources and may be reproduced.

10/50



United States Department of the Interior
Bureau of Land Management
 LANDS/RECREATION & PLANNING
 ONE N CENTRAL AVE
 PHOENIX, AZ 85004 -2203
 Phone: 602-417-9200

Receipt

No: 2639453

Transaction #: 2720065	
Date of Transaction: 08/24/2012	
CUSTOMER:	
TAHARA D BROWN PO BOX 378 BROOK, IN 47922-0378 US	

LINE #	QTY	DESCRIPTION	REMARKS	UNIT PRICE	TOTAL
1	1.00	LOCATABLE MINERALS / MINING CLAIMS-NOT NEW-UNADJUD, ONE AUTH NO. ONLY / MINING CLAIM MONEY RECEIVED CASES: AMC377557/\$4060.00	MAINT (20) 2013	- n/a -	4060.00
TOTAL:					\$4,060.00

PAYMENT INFORMATION					
1	AMOUNT:	4060.00	POSTMARKED:	N/A	
	TYPE:	CHECK	RECEIVED:	08/21/2012	
	CHECK NO:	1516			
	NAME:	BROWN, TAHARA D PO BOX 378 BROOK IN 47922-0378 US			

REMARKS

This receipt was generated by the automated BLM Collections and Billing System and is a paper representation of a portion of the official electronic record contained therein.

2800
1400

4200

Place
10 lodes

3,060
1,400

2,660

MAINTENANCE FEE PAYMENT

Claimant Name: Tahara Brown/Southwest Mineral

Address: P.O. Box 800

City: Congress State: AZ Zip: 85332

Telephone: _____

E-mail address: _____

Signature: Tahara Brown

Check here if this is a change of address.

BLM
Date
Stamp

RECEIVED
BLM ARIZONA OFFICE
2012 NOV 30 P 3:11
PHOENIX, ARIZONA

LINE NO.	AMC NUMBER	CLAIM/SITE NAME	COUNTY RECORDER DATA (If available)	TWP	RNG	SEC
1	390967	GOLD DEVIL	B4587 P959	10N	5W	26
2						
3						
4						
5						
6						
7						
8						
9						
10						

List additional claims on Form MCF114.

Bureau of Land Management
Arizona State Office
www.az.blm.gov

No. of Claims: 1 x \$140 = 140.
 Check No: 1537 Init. A.B.
 Receipt No.: 2699978
 For BLM Use Only

Form: MCF112
Revised July 2005

This form is available from the Arizona Department of Mines and Mineral Resources and may be reproduced.

1 #2140

12/8/12 AT



United States Department of the Interior



BUREAU OF LAND MANAGEMENT

Arizona State Office

One North Central Avenue, Suite 800

Phoenix, Arizona 85004-4427

www.blm.gov/az/

November 2, 2012

In Reply Refer To:
3800 (9310) AT
AMC390967

CERTIFIED MAIL – RETURN RECEIPT REQUEST 7012 2210 0000 8675 3145

NOTICE

BROWN TAHARA, ET AL
PO BOX 378
BROOK, IN 47922

This Notice Affects Those Claims
Shown in the Block Below.

AMC390967
GOLD DEVIL

2013 Maintenance Fees - Additional Fees Required

Your maintenance fee payment for the 2013 assessment year, in the amount of \$140 per claim, for the placer claims listed above, has been received and is insufficient. **The total due on your claim(s) is: \$\$140.**

In accordance with the Consolidated Appropriations Act of 2012, Public Law 112-74 (125 Stat 1047), and FR44155-44158 (2012) Congress changed the way maintenance fees for placer mining claims are assessed. Instead of charging the maintenance fee on a per-claim basis, Congress stated that the fee, which is currently \$140, will be assessed on each 20 acre parcel of a placer claim or portion thereof.

Insufficient payment of the annual maintenance fee for the 2013 assessment year is a curable defect. **Therefore you are required to do one of the following within 30 days of receipt of this notice or your claim(s) will be declared forfeited:** 1) submit additional fees of \$140 per 20-acres or portion thereof based on the full acreage of the claim, or 2) amend the claim(s) to reduce the acres so a lesser fee is due and submit any additional fees due; or 3) relinquish the claim(s) in their entirety, in which case BLM will refund the maintenance fees you have already paid for the 2013 assessment year.

If you choose to amend the claims to reduce the acres, you must submit an amended location notice for each claim, with an accurate description and dimensions of the reduced claim, along with a map depicting the reduced claim, and a \$10 processing fee per amendment. An amendment must also be recorded at the county. If the amended claim contains more than 20 acres, calculate the additional fees due and submit those fees with the amendment(s).

RECEIVED
BLM AZ STATE OFFICE
2012 NOV 30 P 3:43
PHOENIX, ARIZONA

Tara Brown
P.O. Box 800
Congress, AZ, 85332

NEARLY IN 404
28 NOV 2012 PM 1 L



RECEIVED
AZ STATE OFFICE
2012 NOV 30 P 3:42

PHOENIX, ARIZONA
Bureau of Land Management
ONE N. Central Ave. Suite 800
Phoenix, AZ, 85004-4427

85004\$4427



United States Department of the Interior
Bureau of Land Management
 LANDS/RECREATION & PLANNING
 ONE N CENTRAL AVE
 PHOENIX, AZ 85004 -2203
 Phone: 602-417-9200

Receipt

No: 2699978

Transaction #: 2781866	
Date of Transaction: 12/03/2012	
CUSTOMER:	
TAHARA D BROWN PO BOX 800 CONGRESS, AZ 85332-0800 US	

LINE #	QTY	DESCRIPTION	REMARKS	UNIT PRICE	TOTAL
1	1.00	LOCATABLE MINERALS / MINING CLAIMS-NOT NEW-UNADJUD, ONE AUTH NO. ONLY / MINING CLAIM MONEY RECEIVED CASES: AMC390967/\$140.00	ADDITIONAL MONIES FOR MAINT FEE PYMNT 2013	- n/a -	140.00
TOTAL:					\$140.00

PAYMENT INFORMATION			
1	AMOUNT:	140.00	POSTMARKED: 11/28/2012
	TYPE:	CHECK	RECEIVED: 12/03/2012
	CHECK NO:	1537	
	NAME:	BROWN, TAHARA D PO BOX 800 CONGRESS AZ 85332-0800 US	

REMARKS

This receipt was generated by the automated BLM Collections and Billing System and is a paper representation of a portion of the official electronic record contained therein.

Amc 377224

382763

Amc 382759

389103

389711

390967

395712

396381

396401

MAINTENANCE FEE PAYMENT

Claimant Name: Jirak Group LLC

Address: P.O. Box 1341

City: Congress State: AZ Zip: 85332

Telephone: 928 427-0011

E-mail address: jirakgroup@live.com

Signature: Chinar O. Ostin

Check here if this is a change of address.

RECEIVED	2011 AUG 31 P 3:03	BLM
STATE OFFICE		Date
		Stamp
		YAVAPAI, ARIZONA

LINE NO.	AMC NUMBER	CLAIM/SITE NAME	COUNTY RECORDER DATA (If available)	TWP	RNG	SEC
1	377227	Rich Hill	YAVAPAI CO. Book: 4476 4476 Page: 404	9N	5W	12
2	382763	Gold Valley 4	YAVAPAI CO. Book: 4583 Page: 779	8N	5W	10
3	389104	Rincon Ridge 1	YAVAPAI CO. Book: 4568 Page: 862	10N	5W	29
4	389105	Rincon Ridge 2	YAVAPAI CO. Book: 4568 Page: 864	10N	5W	29
5	389713	Gold Creek 1	YAVAPAI CO. Book: 4575 Page: 600	8N	5W	11
6	389714	Gold Creek 2	YAVAPAI CO. Book: 4575 Page: 601	8N	5W	11
7	389715	Gold Day	YAVAPAI CO. Book: 4575 Page: 602	8N	5W	11
8	389716	Gold Peak 1	YAVAPAI CO. Book: 4575 Page: 603	8N	5W	11
9	389717	Gold Peak 2	YAVAPAI CO. Book: 4575 Page: 604	8N	5W	11
10	390968	Gold Field	YAVAPAI CO. Book: 4587 Page: 960	8N	5W	15

List additional claims on Form MCF114.

Bureau of Land Management
Arizona State Office
www.blm.gov/az

No. of Claims: <u>30</u> x \$140 = <u>4200.</u>
Check No: <u>CASH</u> Init. <u>SC</u>
Receipt No.: <u>2422290</u>
For BLM Use Only

Form: MCF112
Revised July 2009

This form is available from the Arizona Department of Mines and Mineral Resources and may be reproduced.

10/SC

SUPPLEMENTAL ATTACHMENT

May be used with the following forms for listing additional mining claims:

Check One.

- Affidavit of Performance of Annual Work
- Maintenance Fee Payment
- Notice of Intent to Hold Mining Claims
- Notice of Non-Liability for Labor and Materials Furnished

RECEIVED
LAND STATE OFFICE
2011 AUG 31 P 3:03
PHOENIX, ARIZONA

BLM
Date
Stamp

LINE NO.	AMC NUMBER	CLAIM/SITE NAME	COUNTY RECORDER DATA (If available)	TWP	RNG	SEC
11.	390971	Gold River	YAVAPAI CO. Book: 4587 Page: 963	8N	5W	15
12.	390974	Just Gold	YAVAPAI CO. Book: 4587 Page: 966	8N	5W	15
13.	390976	Scenic Gold	YAVAPAI CO. Book: 4587 Page: 968	8N	5W	15
14.	390977	Yellow Glow	YAVAPAI CO. Book: 4587 Page: 969	8N	5W	15
15.	390978 390970	Yellow Rock	YAVAPAI CO. Book: 4587 Page: 970	8N	5W	15
16.	395712	Bishop	YAVAPAI CO. Book: 4640 Page: 154	8N	5W	14
17.	395714	Gold Wash	YAVAPAI CO. Book: 4640 Page: 156	8N	5W	15
18.	395716	Knight	YAVAPAI CO. Book: 4640 Page: 158	8N	5W	14
19.	395717	Pawn	YAVAPAI CO. Book: 4640 Page: 159	8N	5W	14
20.	395719	Rook	YAVAPAI CO. Book: 4640 Page: 161	8N	5W	14
21.	395720	Sunnyside	YAVAPAI CO. Book: 4641 Page: 162	8N	5W	15
22.	396381	Desert Special 1	YAVAPAI CO. Book: 4658 Page: 894	10N	5W	36
23.	396401	Desert Special 2	YAVAPAI CO. Book: 4661 Page: 189	10N	5W	36
24.	396402	Eastern Sun	YAVAPAI CO. Book: 4661 Page: 189	10N	5W	25/36
25.	396404	JB	YAVAPAI CO. Book: 4661 Page: 186	10N	5W	35/36
26.	396405	JB 20	YAVAPAI CO. Book: 4661 Page: 185	10N	5W	35
27.	396406	Sunrise	YAVAPAI CO. Book: 4661 Page: 188	10N	4W	30

69
72
93
75
13
15
18

403

Form MCF114
Revised June 2005

This form is available from the Arizona Department of Mines & Mineral Resources and may be reproduced.

17/50

United States Department of the Interior
Bureau of Land Management
 LANDS/RECREATION & PLANNING
 ONE N CENTRAL AVE
 PHOENIX, AZ 85004 -2203
 Phone: 602-417-9200

Receipt

No: 2422290

Transaction #: 2497725	
Date of Transaction: 08/31/2011	
CUSTOMER:	
JIRAK GROUP LLC PO BOX 1341 CONGRESS, AZ 85332-1341 US	SEP 09 2011 <i>u</i>

LINE #	QTY	DESCRIPTION	REMARKS	UNIT PRICE	TOTAL
1	1.00	LOCATABLE MINERALS / MINING CLAIMS-NOT NEW-UNADJUD, ONE AUTH NO. ONLY / MINING CLAIM MONEY RECEIVED CASES: AMC377227/\$4200.00	MAINT (30) 2012	- n/a -	4200.00
TOTAL:					\$4,200.00

PAYMENT INFORMATION			
1	AMOUNT:	4200.00	POSTMARKED: N/A
	TYPE:	CASH	RECEIVED: 08/31/2011
	NAME:	JIRAK GROUP LLC PO BOX 1341 CONGRESS AZ 85332-1341 US	

REMARKS

This receipt was generated by the automated BLM Collections and Billing System and is a paper representation of a portion of the official electronic record contained therein.

AMC 375139

AMC 382759

AMC 371826

MAINTENANCE FEE PAYMENT

Claimant Name: Thomas Mulvihill

Address: P.O. Box 73

City: Ellettsville State: IN Zip: 47429

Telephone: 812-325-1073

E-mail address: thom@tmcconsulting.com

Signature: Thomas Mulvihill

Check here if this is a change of address.

RECEIVED
 BLM AZ STATE OFFICE
 2011 AUG 18 A 7:48
 PHOENIX, ARIZONA
 BLM
 Date
 Stamp

LINE NO.	AMC NUMBER	CLAIM/SITE NAME	COUNTY RECORDER DATA (If available)	TWP	RNG	SEC
1	375146	Got Gold #2	B-4462 P-106	13N	2W	17
2	382762	Lucky Gulch	B-4557 P-667	8N	5W	10
3	371826	Apache Gold #2	2006-069692	1S	11E	28
4						
5						
6						
7						
8						
9						
10						

List additional claims on Form MCF114.

No. of Claims: 3 x \$140 = 420
 Check No: 5303 Init. AME
 Receipt No.: 2408302
 For BLM Use Only

Bureau of Land Management
Arizona State Office
www.blm.gov/az/

AUG 29 2011

cm

Form: MCF112
Revised July 2009

This form is available from the Arizona Department of Mines and Mineral Resources and may be reproduced.

United States Department of the Interior
 Bureau of Land Management
 LANDS/RECREATION & PLANNING
 ONE N CENTRAL AVE
 PHOENIX, AZ 85004 -2203
 Phone: 602-417-9200

Receipt

No:

2408302

Transaction #: 2483592	
Date of Transaction: 08/18/2011	
CUSTOMER:	
THOMAS MULVIHILL PO BOX 73 ELLETTSVILLE, IN 47429-0073 US	

LINE #	QTY	DESCRIPTION	REMARKS	UNIT PRICE	TOTAL
1	1.00	LOCATABLE MINERALS / MINING CLAIMS-NOT NEW-UNADJUD, ONE AUTH NO. ONLY / MINING CLAIM MONEY RECEIVED CASES: AMC375146/\$420.00	MAINT 2012/3	- n/a -	420.00
TOTAL:					\$420.00

PAYMENT INFORMATION					
1	AMOUNT:	420.00	POSTMARKED:	08/15/2011	
	TYPE:	CHECK	RECEIVED:	08/18/2011	
	CHECK NO:	18967815303			
	NAME:	MULVIHILL, THOMAS PO BOX 73 ELLETTSVILLE IN 47429-0073 US			

REMARKS

This receipt was generated by the automated BLM Collections and Billing System and is a paper representation of a portion of the official electronic record contained therein.



Apply Priority Mail Postage Here



1006

85004


U.S. POSTAGE
PAID
ELLETTSVILLE, IN
47429
AUG 15, 11
AMOUNT

\$5.65
00045744-03

RECEIVED
DATE
M 2011
F 2011
AUG 15 2011

United States Postal Service®

DELIVERY CONFIRMATION™



0310 2640 0000 5786 7700

Amc 382759

Amc 396117

DAVID BYBEE 03-82
229 MULBERRY AVE
LAKE HAVASU, AZ 86403

Claim AMC 382771

1734

DATE 8/5/11

© DELINE WALLET OR DUPLICATE

PAY TO THE ORDER OF

B.h.M.

\$140.00

One hundred + forty - ⁰⁰/₁₀₀

DOLLARS

MidAmerica NATIONAL BANK
www.midnatbank.com



MEMO

Claim fee

David Bybee MP

RECEIVED
BLMAZ STATE OFFICE

2011 AUG 10 A 8:28

PHOENIX, ARIZONA

DAVID BYBEE 03-82
229 MULBERRY AVE
LAKE HAVASU, AZ 86403

Claim AMC
396126

70-223
711

1735

DATE 8/5/11

© DELINE WALLET OR DUPLICATE

PAY TO THE ORDER OF

Bh.M.

\$140.00

One hundred + forty - ⁰⁰/₁₀₀

DOLLARS

MidAmerica NATIONAL BANK



Handwritten notes and signatures in a vertical column.

NO. OF CLAIMS

AMOUNT

RECEIPT NO.

.INIT.

** BLM-ASO **



8500484427

(40)

(40)

Present, (Angora), 85004
one unit Central Ave 800
Bureau of Land Management
PHOENIX, ARIZONA

RECEIVED
BLMAZ STATE OFFICE

David Bybee
229 Mulberry Ave
Lake Havasu City, AZ
86403

05 AUG 2011 PM 5:1


LAS VEGAS NV 890

AUG 18 2011 Cm

DAVID BYBEE
229 Mulberry Ave
Fake Hawaii City, Az.
80403

LAS VEGAS NV 890

05 AUG 2011 PM 5 L



RECEIVED
BUREAU OF LAND MANAGEMENT
STATE OFFICE

2011 AUG -9 P 2:16
PHOENIX, ARIZONA
Bureau of Land Management
one North Central Suite 800
Phoenix, Arizona, 85004

140

140


8500434427



David Bybee
229 Mulberry Ave
False Haraw City, Az.
85403

LAS VEGAS NV 890

05 AUG 2011 PM 5 L

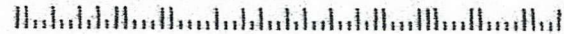


RECEIVED
BI M AZ STATE OFFICE

2011 AUG -9 P 2:16
PHOENIX, ARIZONA
Bureau of Land Management
one North Central Suite 800
Phoenix, Arizona, 85004

140
140

6500484427



United States Department of the Interior
 Bureau of Land Management
 LANDS/RECREATION & PLANNING
 ONE N CENTRAL AVE
 PHOENIX, AZ 85004 -2203
 Phone: 602-417-9200

Receipt

No:

2401557

Transaction #: 2476754	
Date of Transaction: 08/10/2011	
CUSTOMER:	
DAVID BYBEE 229 MULBERRY AVE LAKE HAVASU CITY, AZ 86403-6830 US	

LINE #	QTY	DESCRIPTION	REMARKS	UNIT PRICE	TOTAL
1	1.00	LOCATABLE MINERALS / MINING CLAIMS-NOT NEW-UNADJUD, ONE AUTH NO. ONLY / MINING CLAIM MONEY RECEIVED CASES: AMC396126/\$280.00	MAINT-2	- n/a -	280.00
TOTAL:					\$280.00

PAYMENT INFORMATION				
1	AMOUNT:	140.00	POSTMARKED:	08/05/2011
	TYPE:	CHECK	RECEIVED:	08/10/2011
	CHECK NO:	1734		
	NAME:	BYBEE, DAVID 229 MULBERRY AVE LAKE HAVASU CITY AZ 86403-6830 US		
2	AMOUNT:	140.00	POSTMARKED:	08/05/2011
	TYPE:	CHECK	RECEIVED:	08/10/2011
	CHECK NO:	1735		
	NAME:	BYBEE, DAVID 229 MULBERRY AVE LAKE HAVASU CITY AZ 86403-6830 US		

REMARKS

This receipt was generated by the automated BLM Collections and Billing System and is a paper representation of a portion of the official electronic record contained therein.

Tahara Brown
P.O. Box 800
Congress, AZ, 85332

Amc 377556
377224
381820
382759
387245
389103
390967
396025
387245
406336
AMC 407048

MAINTENANCE FEE PAYMENT

Claimant Name: Tahara Brown / Southwest Mineral

Address: P.O. BOX 800

City: Congress State: AZ Zip: 85332

Telephone: 928-427-4653

E-mail address: Address Updated

Signature: _____ **ENTERED INTO COMPUTER**

RECEIVED
BLM STATE OFFICE
PHOENIX, ARIZONA
JUL 27 P 12: 21

Check here if this is a change of address. *PR*

JUL 28 2011

LINE NO.	AMC NUMBER	CLAIM/SITE NAME	COUNTY RECORDER DATA (If available)	TWP	RNG	SEC
1	377557	Old Stage Road	B4476 P412	10N	5W	24
2	377559	Wagon Wheel	B4476 P410	10N	5W	24
3	381821	Golden Eagle	B4497 P118	10N	5W	34
4	381822	Gold Fever	B4497 P119	10N	5W	34
5	381825	High Grade	B4497 P123	10N	5W	27
6	382772	Crown Point	B4503 P788	10N	5W	24
7	387248	Deep Pockets	B4557 P665	10N	5W	27
8	387256	Rincon 1	B4557 P657	10N	5W	35
9	387257	Rincon 2	B4557 P658	10N	5W	35
10	377225	Fat Mule Flats	B4476 P406	9N	5W	12

List additional claims on Form MCF114.

Bureau of Land Management
Arizona State Office
www.az.blm.gov

No. of Claims: 34 x \$140. = 4,760
Check No: 1450 Init. JMC
Receipt No.: 2390761
For BLM Use Only

Form: MCF112
Revised July 2005

This form is available from the Arizona Department of Mines and Mineral Resources and may be reproduced.

ENTERED INTO COMPUTER

JUL 28 2011 *PR*

SUPPLEMENTAL ATTACHMENT

Tahara Brown / Southwest Mineral Page 2

May be used with the following forms for listing additional mining claims:

Check One.

- Affidavit of Performance of Annual Work
- Maintenance Fee Payment
- Notice of Intent to Hold Mining Claims
- Notice of Non-Liability for Labor and Materials Furnished

BLM Date Stamp	2011 JUL 27 P 12 21 GILBERT, ARIZONA
----------------------	---

RECEIVED
MINERAL STATE OFFICE

LINE NO.	AMC NUMBER	CLAIM/SITE NAME	COUNTY RECORDER DATA (If available)	TWP	RNG	SEC
11	377226	Stanton Flats	B4476 P405	9N	5W	12
12	389103	Gold Ridge	B4568 P863	10N	5W	23
13	389106	Sky High	B4568 P865	10N	5W	26
14	390967	Gold Devil	B4587 P959	10N	5W	26
15	390975	Pyramid	B4587 P967	10N	5W	24
16	396030	Titan 1	B4645 P422	10N	5W	20
17	396031	Titan 2	B4645 P423	10N	5W	20
18	396032	Titan 3	B4645 P424	10N	5W	20
19	396033	Titan 4	B4645 P425	10N	5W	20
20	387245	Black Dike 1	B4559 P604	10N	5W	23
21	387246	Black Dike EXT #1	B4559 P605	10N	5W	23
22	387249	Gold Rock # 1	B4559 P603	10N	5W	23
23	387254	Poncho Villa 1	B4559 P607	10N	5W	27
24	387255	Poncho Villa 2	B4559 P608	10N	5W	27
25	387259	RYA #28	B4559 P606	10N	5W	23
26	406337	Gold Bar	B4785 P570	9N	5W	25
27	406338	Gold Bar EXT	B4785 P571	9N	5W	25
28	407048	Yavapai Gold	B4811 P48	9N	5W	25
29	409628	Demonios Nido		11N	6W	19

Form MCF114
Revised June 2005

This form is available from the Arizona Department of Mines & Mineral Resources and may be reproduced.

United States Department of the Interior

Bureau of Land Management
 LANDS/RECREATION & PLANNING
 ONE N CENTRAL AVE
 PHOENIX, AZ 85004 -2203
 Phone: 602-417-9200

Receipt

No: 2390761

Transaction #: 2465816	
Date of Transaction: 07/27/2011	
CUSTOMER:	
TAHARA D BROWN PO BOX 800 CONGRESS, AZ 85332-0800 US	

LINE #	QTY	DESCRIPTION	REMARKS	UNIT PRICE	TOTAL
1	1.00	LOCATABLE MINERALS / MINING CLAIMS-NOT NEW-UNADJUD, ONE AUTH NO. ONLY / MINING CLAIM MONEY RECEIVED CASES: AMC377557/\$4760.00	MAINT 2012/34	- n/a -	4760.00
TOTAL:					\$4,760.00

PAYMENT INFORMATION			
1	AMOUNT:	4760.00	POSTMARKED: N/A
	TYPE:	CHECK	RECEIVED: 07/27/2011
	CHECK NO:	1450	
	NAME:	BROWN, TAHARA D PO BOX 800 CONGRESS AZ 85332-0800 US	

REMARKS

This receipt was generated by the automated BLM Collections and Billing System and is a paper representation of a portion of the official electronic record contained therein.

**DEPARTMENT OF THE INTERIOR
BUREAU OF LAND MANAGEMENT
MINING CLAIMS**

(LIVE) Serial Register Page

Run Date/Time: 07/28/2011 12:28 PM

Page 1 of

01 10-21-1976;090STAT0090;43USC1744

Case Type 384201: PLACER CLAIM

Claim Name: OLD STAGE ROAD

Commodity :

Case Disposition: ACTIVE

Serial Number

AMC377557

Lead File Number

AMC377556

Address Updated
ENTERED INTO COMPUTER
JUL 28 2011 *PS*

Name & Address				Int Rel	% Interest
BROWN TAHARA	PO BOX 800		CONGRESS, AZ 85332-0800	CLAIMANT	0.0000000
GORDON GERALD P JR	PO BOX 378		BROOK, IN 47922-0378	CLAIMANT	0.0000000
Mer Twp	Rng	Sec	Quadrant	District/Field Office	County
14	0100N	0050W	024 SW	HASSAYAMPA FO	YAVAPAI

Act Date	Code	Action	Action Remarks	Receipt Number
01/26/2007	403	LOCATION DATE		
01/29/2007	395	RECORDATION NOTICE RECD	1	1429882
07/27/2011	682	MAINTENANCE FEE/\$140	2012	2390761
08/23/2010	682	MAINTENANCE FEE/\$140	2011	2197909
08/27/2009	682	MAINTENANCE FEE/\$140	2010	1998665
08/26/2008	582	MAINTENANCE FEE/\$125	2009	1771504
08/22/2007	582	MAINTENANCE FEE/\$125	2008	1549998
01/29/2007	484	LOCATION YEAR / MAINTENANCE	2007	1429882
07/27/2011	392	MONIES RECEIVED	\$4760.00;1	2390761
04/11/2007	669	LAND STATUS CHECKED		
01/29/2007	501	ACCT ADV IN LEAD FILE	AMC377556;	

Line Nr Remarks

**DEPARTMENT OF THE INTERIOR
BUREAU OF LAND MANAGEMENT
MINING CLAIMS**

Run Date/Time: 07/28/2011 09:56 AM

(LIVE) Serial Register Page

Page 1 of

01 10-21-1976;090STAT0090;43USC1744
Case Type 384201: PLACER CLAIM
Claim Name: OLD STAGE ROAD
Commodity :
Case Disposition: ACTIVE

Serial Number
AMC377557
Lead File Number
AMC377556

Name & Address		Int Rel	% Interest
GORDON GERALD P JR	BOX 378	CLAIMANT	0.000000
BROWN TAHARA	BOX 378	CLAIMANT	0.000000

Previous Address

Mer Twp	Rng	Sec	Quadrant	District/Field Office	County
14	0100N	0050W	024	HASSAYAMPA FO	YAVAPAI

Act Date	Code	Action	Action Remarks	Receipt Number
01/26/2007	403	LOCATION DATE		
01/29/2007	395	RECORDATION NOTICE RECD	1	1429882
08/23/2010	682	MAINTENANCE FEE/\$140	2011	2197909
08/27/2009	682	MAINTENANCE FEE/\$140	2010	1998665
08/26/2008	582	MAINTENANCE FEE/\$125	2009	1771504
08/22/2007	582	MAINTENANCE FEE/\$125	2008	1549998
01/29/2007	484	LOCATION YEAR / MAINTENANCE	2007	1429882
07/27/2011	392	MONIES RECEIVED	\$4760.00;1	2390761
04/11/2007	669	LAND STATUS CHECKED		
01/29/2007	501	ACCT ADV IN LEAD FILE	AMC377556;	

Line Nr Remarks

NO WARRANTY IS MADE BY BLM
FOR USE OF THE DATA FOR
PURPOSES NOT INTENDED BY BLM

List of Proprietors

BROWN TAHARA[2244237], BOX 378, , BROOK, IN, 47922, P, - Previous Address
BROWN TAHARA[2264467], PO BOX 800, , CONGRESS, AZ, 853320800, P, MATCHED

Consolidated to Reflect P/o Box 800

Select

Cancel

List of Proprietors

BROWN TAHARA[2264467], PO BOX 800, , CONGRESS, AZ, 853320800, P, MATCHED

Address Consolidated
ENTERED INTO COMPUTER
JUL 28 2011 by Linda G.
JR

Select

Cancel

AMC 396401
 AMC 396381
 AMC 395712
 AMC 390967
 AMC 389711
 AMC 389103
 AMC 382759
 AMC 377224

MAINTENANCE FEE PAYMENT

Claimant Name: JIRAK GROUP LLC
 Address: PO BOX 1341
 City: CONGRESS State: AZ Zip: 85332
 Telephone: 928 427-0011
 E-mail address: ellyloftin@gmail.com
 Signature: [Signature]

RECEIVED
 BLM AZ STATE OFFICE
 2010 AUG 31 A 9:45
 PHOENIX, ARIZONA
 BLM
 Date
 Stamp

Check here if this is a change of address.

LINE NO.	AMC NUMBER	CLAIM/SITE NAME	COUNTY RECORDER DATA (If available)	TWP	RNG	SEC
1						
2						
3		<u>SEE ATTACHED LIST</u>				
4						
5						
6						
7						
8						
9						
10						

List additional claims on Form MCF114.

Bureau of Land Management
 Arizona State Office
 www.blm.gov/az/

No. of Claims: 34 x \$140 = 4760.
 Check No: #1273760. Init. SC
 Receipt No.: CASH 7000.
2205345
 For BLM Use Only

Form: MCF112
 Revised July 2009

This form is available from the Arizona Department of Mines and Mineral Resources and may be reproduced.

ENTERED IN COMPUTER
 RE 9/21/10

DEPARTMENT OF THE INTERIOR
BUREAU OF LAND MANAGEMENT
MINING CLAIMS

MC Customer Information - WITH Legal Description
ACTIVE CLAIMS

Run Date: 08/30/2010 03:57 PM

Page 1 of 2

JIRAK GROUP LLC
PO BOX 1341
CONGRESS, AZ 85332-1341

INT-REL: CLAIMANT

CUSTOMER ID: 2294607

Serial No	Claim Name/Number	County	D	Claim Type	Last		Mr	Twn	Rng	Sec	Subdivision
					Yr	Mc Loc Dt					
AMC377224	ANTELOPE BEND	YAVAPAI	A	PLACER CLAIM	2010	01/12/2007	14	0090N	0050W	012	NW
AMC377227	RICH HILL	YAVAPAI	A	PLACER CLAIM	2010	01/15/2007	14	0090N	0050W	012	NW
AMC389763	GOLD VALLEY 4	YAVAPAI	A	PLACER CLAIM	2010	02/10/2007	14	0080N	0050W	010	SE
AMC3897104	RINCON RIDGE 1	YAVAPAI	A	PLACER CLAIM	2010	11/21/2007	14	0100N	0050W	027	SE
AMC3897105	RINCON RIDGE 2	YAVAPAI	A	PLACER CLAIM	2010	11/21/2007	14	0100N	0050W	027	SE
AMC389713	GOLD CREEK 1	YAVAPAI	A	PLACER CLAIM	2010	02/14/2008	14	0080N	0050W	011	SE
AMC389714	GOLD CREEK 2	YAVAPAI	A	PLACER CLAIM	2010	02/14/2008	14	0080N	0050W	011	SE
AMC389715	GOLD DAY	YAVAPAI	A	PLACER CLAIM	2010	02/14/2008	14	0080N	0050W	011	SW
AMC389716	GOLD PEAK 1	YAVAPAI	A	PLACER CLAIM	2010	02/14/2008	14	0080N	0050W	011	SW
AMC389717	GOLD PEAK 2	YAVAPAI	A	PLACER CLAIM	2010	02/14/2008	14	0080N	0050W	011	SW
AMC389768	GOLD FIELD	YAVAPAI	A	PLACER CLAIM	2010	01/19/2008	14	0080N	0050W	015	SW
AMC390970	GOOD QUEEN	YAVAPAI	A	PLACER CLAIM	2010	01/18/2008	14	0080N	0050W	015	NE
AMC390971	GOLD RIVER	YAVAPAI	A	PLACER CLAIM	2010	01/19/2008	14	0080N	0050W	015	SW
AMC390974	JUST GOLD	YAVAPAI	A	PLACER CLAIM	2010	01/18/2008	14	0080N	0050W	015	NE
AMC390976	SCENIC GOLD	YAVAPAI	A	PLACER CLAIM	2010	01/18/2008	14	0080N	0050W	015	NW
AMC390977	YELLOW GLOW	YAVAPAI	A	PLACER CLAIM	2010	01/19/2008	14	0080N	0050W	015	SW
AMC390978	YELLOW ROCK	YAVAPAI	A	PLACER CLAIM	2010	01/18/2008	14	0080N	0050W	015	NE
AMC395712	BISHOP	YAVAPAI	A	PLACER CLAIM	2010	11/16/2008	14	0080N	0050W	014	NW
AMC395714	GOLD WASH	YAVAPAI	A	PLACER CLAIM	2010	11/09/2008	14	0080N	0050W	015	SE
AMC395715	KING	YAVAPAI	A	PLACER CLAIM	2010	11/16/2008	14	0080N	0050W	014	NW
AMC395716	KNIGHT	YAVAPAI	A	PLACER CLAIM	2010	11/16/2008	14	0080N	0050W	014	SW
AMC395717	PAWN	YAVAPAI	A	PLACER CLAIM	2010	11/16/2008	14	0080N	0050W	014	SW
AMC395718	QUEEN	YAVAPAI	A	PLACER CLAIM	2010	11/16/2008	14	0080N	0050W	014	NW
AMC395719	ROOK	YAVAPAI	A	PLACER CLAIM	2010	11/16/2008	14	0080N	0050W	014	NW
AMC395720	SUNNY SIDE	YAVAPAI	A	PLACER CLAIM	2010	11/09/2008	14	0080N	0050W	015	SE
AMC396381	DESERT SPECIAL 1	YAVAPAI	A	LODE CLAIM	2010	02/18/2009	14	0100N	0050W	036	SE
AMC396401	DESERT SPECIAL 2	YAVAPAI	A	PLACER CLAIM	2010	02/18/2009	14	0100N	0050W	036	NE SE
AMC396402	EASTERN SUN	YAVAPAI	A	PLACER CLAIM	2010	04/06/2009	14	0100N	0050W	025	SE
		YAVAPAI	A	PLACER CLAIM	2010	04/06/2009	14	0100N	0050W	036	NE
AMC396404	JB	YAVAPAI	A	PLACER CLAIM	2010	02/04/2009	14	0100N	0050W	035	NE SE
		YAVAPAI	A	PLACER CLAIM	2010	02/04/2009	14	0100N	0050W	036	NW SW
AMC396405	JB20	YAVAPAI	A	PLACER CLAIM	2010	02/04/2009	14	0100N	0050W	035	SW SE
AMC396406	SUNRISE	YAVAPAI	A	PLACER CLAIM	2010	04/04/2009	14	0100N	0040W	030	SW SE
AMC396407	WESTERN SUN 1	YAVAPAI	A	LODE CLAIM	2010	04/04/2009	14	0100N	0040W	030	SW SE
		YAVAPAI	A	LODE CLAIM	2010	04/04/2009	14	0100N	0040W	031	NE NW
AMC396408	WESTERN SUN 2	YAVAPAI	A	LODE CLAIM	2010	04/04/2009	14	0100N	0040W	031	NE NW
AMC396409	WESTERN SUN 3	YAVAPAI	A	LODE CLAIM	2010	04/04/2009	14	0100N	0040W	031	NW

34/50

NO WARRANTY IS MADE BY BLM FOR USE OF THE DATA
FOR PURPOSES NOT INTENDED BY BLM

United States Department of the Interior
Bureau of Land Management
 LANDS/RECREATION & PLANNING
 ONE N CENTRAL AVE
 PHOENIX, AZ 85004 -2203
 Phone:

Receipt

No: 2205345

Transaction #: 2275332	
Date of Transaction: 08/31/2010	
CUSTOMER:	
JIRAK GROUP LLC PO BOX 1341 CONGRESS, AZ 85332-1341 US	

LINE #	QTY	DESCRIPTION	REMARKS	UNIT PRICE	TOTAL
1	1.00	LOCATABLE MINERALS / MINING CLAIMS-NOT NEW-UNADJUD, ONE AUTH NO. ONLY / MINING CLAIM MONEY RECEIVED CASES: AMC377224/\$4760.00	MAINT (34) 2011	- n/a -	4760.00
TOTAL:					\$4,760.00

PAYMENT INFORMATION			
1	AMOUNT:	4000.00	POSTMARKED: N/A
	TYPE:	CASH	RECEIVED: 08/31/2010
	NAME:	JIRAK GROUP LLC PO BOX 1341 CONGRESS AZ 85332-1341 US	
2	AMOUNT:	760.00	POSTMARKED: N/A
	TYPE:	CHECK	RECEIVED: 08/31/2010
	CHECK NO:	127	
	NAME:	JIRAK GROUP LLC PO BOX 1341 CONGRESS AZ 85332-1341 US	

REMARKS

This receipt was generated by the automated BLM Collections and Billing System and is a paper representation of a portion of the official electronic record contained therein.

UNITED STATES
DEPARTMENT OF THE INTERIOR
BUREAU OF LAND MANAGEMENT

AMC 382759
387245

CREDIT CARD PAYMENT
For Mining Claim Maintenance Fee

THIS IS A CHANGE OF ADDRESS

TELEPHONE SUBMISSION - ACCURACY OF THE BELOW INFORMATION IS THE RESPONSIBILITY OF THE CLAIMANT/OWNER

NAME JAMES BROWN JR.
ADDRESS 2712 FM 222 Loop North
CITY COLLEGE SPRING STATE TX ZIP 77331
PHONE # 936 - 524 3043

SEND RECEIPT TO Above address
 Other (Include Name and Mailing Address):

ENTERED INTO COMPUTER

AMC NUMBER	CLAIM/SITE NAME
<u>382767</u>	
<u>387253</u>	
<u>387252</u>	

3 # of Claim/Site
x 140.00 Each
\$ 420 Total Charged SC (INITIALS)

RECEIPT # 2210227

DATE STAMP

RECEIVED
BLM AZ STATE OFFICE
2010 AUG 21 P 12: 17
PHOENIX, ARIZONA

***** FOR OFFICIAL USE ONLY *****
DATE _____ INITIALS _____ VERIFIED _____

United States Department of the Interior

Bureau of Land Management
 LANDS/RECREATION & PLANNING
 ONE N CENTRAL AVE
 PHOENIX, AZ 85004 -2203

Receipt

No:

2210227

Phone:

Transaction #: 2280305	
Date of Transaction: 09/07/2010	
CUSTOMER:	
JAMES BROWN 2712 FM 222 LOOP N COLDSRING, TX 77331-7339 US	

LINE #	QTY	DESCRIPTION	REMARKS	UNIT PRICE	TOTAL
1	1.00	LOCATABLE MINERALS / MINING CLAIMS-NOT NEW-UNADJUD, ONE AUTH NO. ONLY / MINING CLAIM MONEY RECEIVED CASES: AMC382767/\$420.00	MAINT 2011/3	- n/a -	420.00
TOTAL:					\$420.00

PAYMENT INFORMATION			
NOTE: Items will appear on credit card statement as "Bureau of Land Mgmt CO".			
1	AMOUNT:	420.00	POSTMARKED: N/A
	TYPE:	CREDIT CARD	RECEIVED: 09/07/2010
	NAME:	BROWN, JAMES 2712 FM 222 LOOP N COLDSRING TX 77331-7339 US	
	CARD NO:	XXXXXXXXXXXX6914	AUTH CODE: 02719B
	NAME ON CARD:	CORA A STANDLEY	
	EXPIRES:	11/2012	
	SIGNATURE:		

REMARKS

This receipt was generated by the automated BLM Collections and Billing System and is a paper representation of a portion of the official electronic record contained therein.

AMC 375139
 382759
 371826

MAINTENANCE FEE PAYMENT

Claimant Name: Thomas Mulochill / TLM consulting
 Address: P.O. Box 73
 City: Ellettsville State: IN Zip: 47429
 Telephone: 812-325-1073
 E-mail address: thom@tlmconsulting.com
 Signature: [Signature]

RECEIVED
 BLM AZ STATE OFFICE
 2010 AUG 27 A 8:18
 PHOENIX, ARIZONA
 BLM
 Date
 Stamp

Check here if this is a change of address.

LINE NO.	AMC NUMBER	CLAIM/SITE NAME	COUNTY RECORDER DATA (If available)	TWP	RNG	SEC
1	375146	Got Gold #2	B-4462 P-106	13N	2W	17
2	382762	Lucky Gulch	B-4557 P-667	8N	5W	10
3						
4						
5						
6		ENTERED INTO COMPUTER				
7			SEP 19 2010 <i>[Signature]</i>			
8						
9						
10						

List additional claims on Form MCF114.

Bureau of Land Management
 Arizona State Office
 www.blm.gov/az/

No. of Claims: 2 x \$140 = 280
 Check No: _____ Init. [Signature]
 Receipt No.: _____
 For BLM Use Only

Form: MCF112
 Revised July 2009

This form is available from the Arizona Department of Mines and Mineral Resources and may be reproduced.

MAINTENANCE FEE PAYMENT

Claimant Name: Thomas Mulvihill
 Address: P.O. Box 73
 City: Ellettsville State: IN Zip: 47429
 Telephone: 812-325-1073
 E-mail address: thom@tlmconsulting.com
 Signature: Thomas Mulvihill
 Check here if this is a change of address.

BLM
Date
Stamp

PHOENIX, ARIZONA

2010 AUG 27 A 8:10

RECEIVED
BLM AZ STATE OFFICE

LINE NO.	AMC NUMBER	CLAIM/SITE NAME	COUNTY RECORDER DATA (If available)	TWP	RNG	SEC
1	371626	Apache Gold#2	2006-069692	15	11E	28
2						
3						
4						
5						
6						
7						
8						
9						
10						


List additional claims on Form MCF114.

Bureau of Land Management
 Arizona State Office
 www.blm.gov/az/

No. of Claims: 1 x \$140 = 140
 Check No: _____ Init. SMJ
 Receipt No.: 2207329
 For BLM Use Only

Form: MCF112
 Revised July 2009

This form is available from the Arizona Department of Mines and Mineral Resources and may be reproduced.


United States Department of the Interior
Bureau of Land Management
 LANDS/RECREATION & PLANNING
 ONE N CENTRAL AVE
 PHOENIX, AZ 85004 -2203
 Phone:

Receipt

No: 2207329

Transaction #: 2277347	
Date of Transaction: 09/01/2010	
CUSTOMER:	
THOMAS MULVIHILL PO BOX 73 ELLETTSVILLE, IN 47429-0073 US	ENTERED INTO COMPUTER SEP 19 2010 <i>M</i>

LINE #	QTY	DESCRIPTION	REMARKS	UNIT PRICE	TOTAL
1	1.00	LOCATABLE MINERALS / MINING CLAIMS-NOT NEW-UNADJUD, ONE AUTH NO. ONLY / MINING CLAIM MONEY RECEIVED CASES: AMC375146/\$420.00	MAINT 2011-3	- n/a -	420.00
TOTAL:					\$420.00

PAYMENT INFORMATION			
1	AMOUNT:	140.00	POSTMARKED: N/A
	TYPE:	CHECK	RECEIVED: 09/01/2010
	CHECK NO:	2865	
	NAME:	MULVIHILL, THOMAS PO BOX 73 ELLETTSVILLE IN 47429-0073 US	
2	AMOUNT:	280.00	POSTMARKED: N/A
	TYPE:	CHECK	RECEIVED: 09/01/2010
	CHECK NO:	2866	
	NAME:	MULVIHILL, THOMAS PO BOX 73 ELLETTSVILLE IN 47429-0073 US	

REMARKS

This receipt was generated by the automated BLM Collections and Billing System and is a paper representation of a portion of the official electronic record contained therein.

Receipt 2197909

SEP 02 2010

AME 377556
381820
382759
387245
377224
380054
390967
396025
396117
398975

MAINTENANCE FEE PAYMENT

Claimant Name: Tahara Brown & Gerald Gordon

Address: P.O. Box 800

City: Congress State: AZ Zip: 85332

Telephone: 219-776-4653

E-mail address:

Signature: *Tahara Brown & Gerald Gordon*

Check here if this is a change of address.

RECEIVED
 PHOENIX, ARIZONA
 2010 AUG 20 A 11: 28
 BLM
 Date
 Stamp

LINE NO.	AMC NUMBER	CLAIM/SITE NAME	COUNTY RECORDER DATA (if available)	TWP	RNG	SEC
1	377557	Old Stage Road	B4476 P412	10N	5W	24
2	377559	Wagon Wheel	B4476 P410	10N	5W	24
3	381821	Golden Eagle	B4497 P118	10N	5W	34
4	381822	Gold Fever	B4497 P119	10N	5W	34
5	381825	High Grade	B4497 P123	10N	5W	27
6	382771	Gold King	B4503 P787	10N	5W	24
7	382772	Crown Point	B4503 P788	10N	5W	24
8	387248	Deep Pockets	B4557 P665	10N	5W	27
9	387256	Rincon 1	B4557 P657	10N	5W	35
10	387257	Rincon 2	B4557 P658	10N	5W	35

List additional claims on Form MCF114.

Bureau of Land Management
 Arizona State Office
www.az.blm.gov

No. of Claims: 23 x \$140 = 3220.
 Check No: CC Init. SC
 Receipt No.: 2197909
 For BLM Use Only

Form: MCF112
 Revised July 2005

This form is available from the Arizona Department of Mines and Mineral Resources and may be reproduced

10/yc

SUPPLEMENTAL ATTACHMENT

Tahara Brown & Gerald Gordon

May be used with the following forms for listing additional mining claims:

Check One.

- Affidavit of Performance of Annual Work
- Maintenance Fee Payment
- Notice of Intent to Hold Mining Claims
- Notice of Non-Liability for Labor and Materials Furnished

BLM
Date
Stamp

PHOENIX, ARIZONA

2010 AUG 20 A.H.: 2803

RECEIVED
BLM AZ STATE OFFICE

LINE NO.	AMC NUMBER	CLAIM/SITE NAME	COUNTY RECORDER DATA (If available)	TWP	RNG	SEC
11	377225	Fat Mule Flats	B4476 P406	9N	5W	12
12	377226	Stanton Flats	B4476 P405	9N	5W	12
13	380056	Bonanza	B4487 P693	10N	5W	20
14	382769	Easy Money	B4503 P785	9N	4W	8
15	390967	Gold Devil	B4587 P959	10N	5W	26
16	396026	Gold Star	B4645 P429	9N	4W	8
17	396028	Prospector's Paradise	B4645 P427	9N	4W	8
18	396029	Red Gold	B4645 P426	10N	5W	34
19	396030	Titan 1	B4645 P422	10N	5W	20
20	396031	Titan 2	B4645 P423	10N	5W	20
21	396032	Titan 3	B4645 P424	10N	5W	20
22	396033	Titan 4	B4645 P425	10N	5W	20
23	396126	Lucky Spot	B4652 P93	10N	5W	34

Form MCF114
Revised June 2005

This form is available from the Arizona Department of Mines & Mineral Resources and may be reproduced.

13/5c

MAINTENANCE FEE PAYMENT

Claimant Name: Southwest Mineral, Tahara Brown

Address: P.O. Box 800

City: Congress State: AZ Zip: 85332

Telephone: 219-776-4653

E-mail address: _____

Signature: Tahara Brown

Check here if this is a change of address.

RECEIVED
 BLM AZ STATE OFFICE
 2010 AUG 20 A 11: 21
 PHOENIX, ARIZONA
 BLM
 Date
 Stamp

LINE NO.	AMC NUMBER	CLAIM/SITE NAME	COUNTY RECORDER DATA (If available)	TWP	RNG	SEC
1	387245	Black Dike 1	B4559 P604	10N	5W	23
2	387246	Black Dike Ext. #1	B4559 P605	10N	5W	23
3	387249	Gold Rock #1	B4559 P603	10N	5W	23
4	387254	Poncho Villa 1	B4559 P607	10N	5W	27
5	387255	Poncho Villa 2	B4559 P608	10N	5W	27
6	387259	RYA #28	B4559 P606	10N	5W	23
7	389103	Gold Ridge	B4568 P863	10N	5W	23
8	389106	Sky High	B4568 P865	10N	5W	26
9	390975	Pyramid	B4587 P967	10N	5W	24
10	396117	Devil's Nest 1	B4652 P84	10N	4W	31

List additional claims on Form MCF114.

Bureau of Land Management
 Arizona State Office
www.az.blm.gov

No. of Claims: 17 x \$140 = 2,380.
 Check No: CC Init. SC
 Receipt No.: 2197909
 For BLM Use Only

Form: MCF112
 Revised July 2005

This form is available from the Arizona Department of Mines and Mineral Resources and may be reproduced

10/5c

United States Department of the Interior
Bureau of Land Management
 LANDS/RECREATION & PLANNING
 ONE N CENTRAL AVE
 PHOENIX, AZ 85004 -2203
 Phone:

Receipt

No: 2197909

Transaction #: 2267781		ENTERED INTO COMPUTER SEP 02 2010
Date of Transaction: 08/23/2010		
CUSTOMER:	TAHARA D BROWN PO BOX 800 CONGRESS, AZ 85332-0800 US	

LINE #	QTY	DESCRIPTION	REMARKS	UNIT PRICE	TOTAL
1	1.00	LOCATABLE MINERALS / MINING CLAIMS-NOT NEW-UNADJUD, ONE AUTH NO. ONLY / MINING CLAIM MONEY RECEIVED CASES: AMC377557/\$5600.00	MAINT (40) 2011	- n/a -	5600.00
TOTAL:					\$5,600.00

PAYMENT INFORMATION					
NOTE: Items will appear on credit card statement as "Bureau of Land Mgmt CO".					
1	AMOUNT:	5600.00	POSTMARKED:	N/A	
	TYPE:	CREDIT CARD	RECEIVED:	08/23/2010	
	NAME:	BROWN, TAHARA D PO BOX 800 CONGRESS AZ 85332-0800 US			
	CARD NO:	XXXXXXXXXXXX2505	AUTH CODE:	346810	
	NAME ON CARD:	TAHARA D BROWN			
	EXPIRES:	11/2012			
	SIGNATURE:				

REMARKS

This receipt was generated by the automated BLM Collections and Billing System and is a paper representation of a portion of the official electronic record contained therein.



Form 3830-2
(March 2007)

UNITED STATES DEPARTMENT OF THE INTERIOR
BUREAU OF LAND MANAGEMENT

Amc 382757

FORM APPROVED
OMB NO. 1004-0114
Expires: February 28, 2010

MAINTENANCE FEE WAIVER CERTIFICATION

SEE INSTRUCTIONS ON REVERSE

1. This small miner waiver is filed for the assessment year beginning at noon on September 1, ~~2009~~ and ending at noon on September 1, ~~2010~~
2. The undersigned and all related parties owned ten or fewer mining claims, mill, or tunnel sites located and maintained on Federal lands in the United States of America on September 1, ~~2009~~
3. The undersigned have performed the assessment work **required by law** for each mining claim listed **prior to filing this waiver** and understand that by filing this form; an affidavit of assessment work **must** be recorded by the December 30th following the filing of this waiver.
4. The undersigned understand that if the assessment work obligation has not yet come due under 30 U.S.C. 28 (for those claims in their first assessment year only); a notice of intent to hold reciting this condition **must** be recorded by the December 30th following the filing of this waiver.
5. The undersigned understand that mill and tunnel sites may also be listed upon this waiver and be waived from payment of the maintenance fee; and that a notice of intent to hold for these sites is required to be recorded by the December 30th immediately following the filing of this waiver.
6. The undersigned understand and acknowledge that pursuant to 43 U.S.C. 1212 and 18 U.S.C. 1001; the filing or recording of a false, fictitious, or fraudulent document with the Bureau of Land Management may result in a fine of up to \$250,000, a prison term not to exceed five years, or both.
7. The mining claims, mill or tunnel sites for which this waiver from payment of the maintenance fees is requested are:

CLAIM OR SITE NAME	BLM RECORDATION SERIAL NUMBER
1. GOLD VALLEY 5	382766 AMC
2.	
3.	
4.	
5.	
6.	
7.	
8.	
9.	
10.	

RECEIVED
 BLM AZ STATE OFFICE
 2009 DEC 30 P 1:35
 PHOENIX, ARIZONA

The owner(s) (claimants) of the above mining claims and sites are:

GARY STOUT
(Owner's Name - Please Print)

Gary Stout
(Owner's Signature)

P.O. BOX 10253
(Street or P.O. Box)

SANTA ANA CA 92711
(City) (State) (Zip Code)

(Owner's Name - Please Print)

(Owner's Signature)

(Street or P.O. Box)

(City) (State) (Zip Code)

(Owner's Name - Please Print)

(Owner's Signature)

(Street or P.O. Box)

(City) (State) (Zip Code)

RECORDERS MEMO: LEGIBILITY
QUESTIONABLE FOR GOOD REPRODUCTION



(Owner's Name - Please Print)	(Owner's Signature)
(Street or P.O. Box)	(City) (State) (Zip Code)
(Owner's Name - Please Print)	(Owner's Signature)
(Street or P.O. Box)	(City) (State) (Zip Code)
(Owner's Name - Please Print)	(Owner's Signature)
(Street or P.O. Box)	(City) (State) (Zip Code)
(Owner's Name - Please Print)	(Owner's Signature)
(Street or P.O. Box)	(City) (State) (Zip Code)

INSTRUCTIONS

1. This certification is made under the provisions of § 1744 of Title 43 and § 28-28k of Title 30 of the United States Code; and the regulations thereunder (43 CFR Part 3830).
2. The claimant(s) **must** fill in the dates in paragraph 1 for the beginning and ending of the assessment year for which this waiver is sought.
3. The claimant(s) **must** fill in the date in paragraph 2 for the beginning of the assessment year for which this waiver is sought.
4. All claim and site names and Bureau of Land Management (BLM) serial numbers **must** be listed for the mining claims, mill sites, and tunnel sites for which the waiver is sought.
5. All owners of the mining claims, mill sites, and tunnel sites and their addresses **must** be given.
6. This waiver form **must** be signed by all the claimants or their designated agent, in original form. If an agent is designated, a notarized designation of agent, signed by all of the claimants with proper address given, **must** be submitted with this waiver.
7. This form **must** be filed no later than September 1st for the upcoming assessment year in the BLM State Office where the mining claims or sites are recorded, or the waiver cannot be granted by the BLM. (Example: to obtain a waiver for the assessment year 2000, which begins at noon on September 1, 1999, you **must** qualify for and file for a waiver no later than September 1, 1999, in the proper BLM State Office).
8. For all mining claims which require assessment work, you **must** record an affidavit of labor on or before the December 30th immediately following the filing of this waiver. For all other mining claims or sites waived, you must record a notice of intent to hold on or before the December 30th immediately following the filing of this waiver.
9. Mill and tunnel sites may also be listed upon this waiver and be waived from payment of the maintenance fee. A notice of intent to hold for these sites is required to be filed by the December 30th following the filing of this waiver.

NOTICE/BURDEN HOURS STATEMENT

The Privacy Act of 1974, *as amended*, and the regulation in 43 CFR 2.48(d) provide that you be furnished the following information in connection with the information required by this certification of waiver from rental fees.

AUTHORITY: 30 U.S.C. 28-28k; 43 U.S.C. 1201, 1457, 1740, and 1744; and 43 CFR 3830.

PRINCIPLE PURPOSE: This information is to be used to verify that the owner(s) (claimants) of a mining claim has complied with 30 U.S.C. 28f and is entitled to perform assessment work in lieu of paying the maintenance fee for the mining claims listed on this form.

ROUTINE USE: (1) Adjudication of the claimant(s) certification of waiver from paying the maintenance fee otherwise required by 30 U.S.C. 28f. (2) Disclosure may be made to appropriate Federal agencies when location is made within the agency's geographic area of responsibility. (3) Information from the record and/or the record will be transferred to the appropriate Federal, State, or local agency, or a member of the public in response to a specific request for pertinent information. (4) Information may also be provided to the Department of Justice or in a proceeding before a court or adjudicative body; or to Federal, State, local or foreign agencies when needed for enforcement of civil or criminal codes or applicable regulations concerning title rights upon the public land.

EFFECT OF NOT PROVIDING INFORMATION: Disclosure of this information is required by 30 U.S.C. 28f and 43 CFR Part 3830 for those qualified claimants wishing to take the small miner waiver allowed. Failure to supply the information required in this form to support the claimants certification of waiver from payment of the otherwise required maintenance fees will result in the waiver being disallowed and the mining claims subject to forfeiture by BLM under 30 U.S.C. 28i.

The Paperwork Reduction Act of 1995 requires us to inform you that:

This information is being collected to allow the BLM to determine if you qualify for a waiver from the payment of \$100 per mining claim or site maintenance fee established in 30 U.S.C. 28f and the implementing regulations at 43 CFR 3830. A response to this request is required in accordance with the statute to obtain your benefit.

BLM would like you to know that you do not have to respond to this, or any other, Federal agency-sponsored information collection unless it displays a currently valid OMB control number.

Public reporting burden for this form is estimated to average 20 minutes (.33 hours) per response, including time to review instructions, gathering and maintaining data, and completing and reviewing the form. Direct comments regarding this burden estimate, or any other aspect of this form, to the U.S. Department of the Interior, Bureau of Land Management, (1004-0114) Bureau Information Collection Clearance Officer (WO-630), Mail Stop 401 LS, 1849 C St., N.W., Washington, D.C. 20240.

FOR OFFICIAL USE ONLY

en Recorded Return Document to:

GARY STOUT
P.O. BOX 10253
SANTA ANA, CA.
92711



B-4712 P-677
Page: 1 of 4
ADL 4362468

Check here is this is a change of address.

Telephone: 714 769-0070

E-mail address: SILVERWINGTRADING@YAHOO.COM


AFFIDAVIT OF PERFORMANCE OF ANNUAL WORK

1. State of Arizona, County of YAVAPAI ss:

2. I (Name) GARY STOUT

3. Reside at (Address) P.O. BOX 10253

City SANTA ANA County ORANGE



State CA. Zip 92711 being duly sworn, depose and say that I am a citizen of the United States, more than eighteen years of age, and that all of the facts set forth in this affidavit, subject to the provisions and penalties of 18 U.S.C. 1001 pertaining to the filing of false, fictitious, or fraudulent statements with the United States, are true and correct according to the best of my knowledge, information and belief.

4. Owner's name and address (If not shown in Items 1-3 above). _____

5. That I am personally acquainted with the mining claim(s). The work and improvements were made by and at the expense of the owner(s) of said claim(s). Said contiguous group of claims, listed on this document, are situated in the _____

(optional) Mining District; YAVAPAI County, Arizona.

Line No.	AMC NUMBER	CLAIM/SITE NAME	COUNTY RECORDER DATA (If available)	TWP	RNG	SEC
1	382766	GOLD VALLEY 5		8N	5W	10
2						
3						
4						
5						
6						

10
\$8
\$5
\$1
19 MB



AFFIDAVIT OF PERFORMANCE OF ANNUAL WORK – page 2

BLM
Date
Stamp

7						
8						
9						
10						

6. That between the dates starting at 12 o'clock noon on September 1, 20 09 and ending at 12 o'clock noon on September 1, 20 10 at least \$ 150.00 dollars worth of work and improvements were done and performed upon said claim(s) or upon one or more of a contiguous group of claims for the benefit of all, wholly or partly outside of a contiguous group of claims for the benefit of all, not including the location work.

7. That the following persons were employed to perform the work and improvements described herein: _____
GARY STOUT, LOU BISSON

8. That the work and improvements performed were: MAINTENANCE OF ACCESS ROADS TO AND IN THE MINING CLAIM, CUTTING AND REMOVING OF DEAD BRANCHES


9. Dated: 12-15-09 Signature: Gary Stout

SUBSCRIBED AND SWORN TO before me, a Notary Public, this 15th day of December 20 09

By: Gary Stout

Notary Public [Signature]

My Commission Expires Aug 20, 2010



Bureau of Land Management
Arizona State Office
www.az.blm.gov

No. of Claims: _____ x \$10 = _____
Check No.: _____ Init. _____
Receipt No.: _____
For BLM Use Only

CERTIFIED MAIL™

Gary Stout
P.O. Box 10253
Santa Ana, AZ 927



U.S. POSTAGE
PAID
ORANGE, CA
92657
DEC 28, 09
AMOUNT
\$5.54
00096432-04

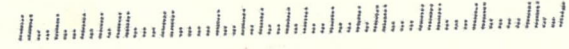
7009 0820 0000 7735 9519

**RETURN RECEIPT
REQUESTED**

Attn:
File # 41362468
Applicant of labor

United States Dept. of the Interior
Bureau of Land Management
Business Support Services
One North Central Ave,
Suite 800
Phoenix AZ. 85004-4427

8500484427



PLACE STICKER AT TOP OF ENVELOPE TO THE RIGHT
OF THE RETURN ADDRESS, FOLD AT DOTTED LINE

CERTIFIED MAIL

**DOCUMENTS RECEIVED
WITHOUT CHECK/PAYMENT**

Received from: Cary Stant
PO-Box 10253
Santa Ana, CA
92711

Number of pages: 2

Date Received: 12/30/09

Method of delivery: USPS

Tracking #: _____



MAILROOM

Signature: Colleen Zaremba Date: 12/30/09
Printed Name: Colleen Zaremba

PUBLIC ROOM

Signature: TM Coladonato Date: 12.30.09
Printed Name: TM Coladonato

SUPERVISOR

Signature: _____ Date: _____
Printed Name: _____

Amc 382759

When Recorded Return Document to:

GARY STOUT
P.O. BOX 10253
SANTA ANA, CA. 92711-0253

Check here is this is a change of address.

Telephone: 714 769-0070

E-mail address: SILVERWINGTRADING@YAHOO.COM

AFFIDAVIT OF PERFORMANCE OF ANNUAL WORK

1. State of Arizona, County of YAVAPAI ss:

2. I (Name) GARY STOUT

3. Reside at (Address) PO BOX 10253

City SANTA ANA County ORANGE

State CA. Zip 92711 being duly sworn, depose and say that I am a citizen of the United States, more than eighteen years of age, and that all of the facts set forth in this affidavit, subject to the provisions and penalties of 18 U.S.C. 1001 pertaining to the filing of false, fictitious, or fraudulent statements with the United States, are true and correct according to the best of my knowledge, information and belief.

4. Owner's name and address (If not shown in Items 1-3 above). GARY STOUT
PO BOX 10253, SANTA ANA, CA. 92711

5. That I am personally acquainted with the mining claim(s). The work and improvements were made by and at the expense of the owner(s) of said claim(s). Said contiguous group of claims, listed on this document, are situated in the _____ (optional) Mining District; YAVAPAI County, Arizona.

RECEIVED
BLM AZ STATE OFFICE
2009 DEC 17 P 1:37
PHOENIX, ARIZONA
BLM
Date
Stamp

Line No.	AMC NUMBER	CLAIM/SITE NAME	COUNTY RECORDER DATA (If available)	TWP	RNG	SEC
1	382766	GOLD VALLEY 5		8N	5W	10
2						
3						
4						
5						
6						

PAID WITH REF 1993359
g

Form: MCF108
Revised Jan. 2006
Page 1 of 2



BLM
Date
Stamp

7						
8						
9						
10						

6. That between the dates starting at 12 o'clock noon on September 1, 2009 and ending at 12 o'clock noon on September 1, 2010 at least \$ 150.00 dollars worth of work and improvements were done and performed upon said claim(s) or upon one or more of a contiguous group of claims for the benefit of all, wholly or partly outside of a contiguous group of claims for the benefit of all, not including the location work.

7. That the following persons were employed to perform the work and improvements described herein: _____

GARY STOUT, LOU BISSON

8. That the work and improvements performed were: MAINTENANCE OF ACCESS ROADS TO AND IN THE MINING CLAIM, CUTTING AND REMOVING DEAD BRANCHES


9. Dated: 12-15-09 Signature: Gary Stout

SUBSCRIBED AND SWORN TO before me, a Notary Public, this 15th day of December 20 09

By: Gary Stout

Notary Public [Signature]

My Commission Expires Aug 20, 2010



Bureau of Land Management
Arizona State Office
www.az.blm.gov

No. of Claims: _____ x \$10 = _____
 Check No.: _____ Init. _____
 Receipt No.: _____
For BLM Use Only

12/15/2007

10:49AM

RECEIPT # 395036

YAVAPAI COUNTY
RECORDER'S OFFICE
PRESCOTT, AZ

FROM : GARY STOUT
BY : CASH2

FILE NO.: 4362468- # Pgs: 4
BK/PAGE: 4712/677 - /
10:49A
DOC.: (ADL) AFFIDAVIT OF LABOR
DOCUMENT FEE: 19.00

TOTAL RECORDING FEE ----->	19.00
AMOUNT (Cash) RECEIVED ----->	20.00
CHANGE ----->	1.00

*** RECEIPT ***

RECEIVED
BLM AZ STATE OFFICE
2009 DEC 17 P 1:37
PHOENIX, ARIZONA

PLEASE ACCEPT THIS AS PROOF OF FILING OF
AFFIDAVIT OF LABOR. AS SOON AS ITS RETURNED
TO ME I WILL SEND IT TOO YOU THE ORIGINAL.

THANKYOU FOR YOUR HELP.

Gary Stout

Print postage online - Go to usps.com/postageonline



PLEASE PRESS FIRMLY

PLEASE PREPARE

PRIORITY MAIL
POSTAGE REQUIRED.



UNITED STATES POSTAL SERVICE

Flat Rate
Mailing Envelope
For Domestic and International Use
Visit us at usps.com



1006



85004

U.S. POSTAGE
PAID
LAVEN, AZ
85339
DEC 16, 09
AMOUNT

\$5.65
00014926-04



**INTERNATIONAL RESTRICTIONS:
LIMITATIONS ON CONTENT:**

When using
or cash equ
prohibited.

United States Postal Service®
DELIVERY CONFIRMATION™

**WHEN US
WEIGHT L
Additional c
may apply.
country pay**

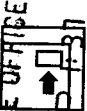


0309 1140 0000 3560 1397

HOW TO USE:



1. **Complete Address Area**
Type or Print required return address
and addressee information in customer
block area or on label.



2. **Payment Method**
Affix postage or meter strip to area
indicated in upper right hand corner.



3. **Acceptance**
Bring your Flat Rate Priority Mail
envelope to a Post Office, or to schedule
pickup of your postage paid envelopes
or visit us at usps.com/pickup.

From:/Expéditeur:

GARY STOUT
P.O. BOX 10253
SANTA ANA, CA.
92711-0253

To:/Destinataire:

BUREAU OF LAND MGMT.
ONE N. CENTRAL AVE. SUITE 800
PHOENIX, AZ.
85004-4427

Country of Destination:/Pays de destination:

AFFDAVIT OF LABOR



Cradle to Cradle Certification is awarded to products that pursue
an innovative vision of ecologically-intelligent design that eliminates
the concept of waste. This USPS® packaging has been certified
for its material content, recyclability, and manufacturing characteristics.

Please recycle.



EP14F

We Deliver!

Any amount of mailable material may be enclosed, as long as the envelope is not modified, and the contents are entirely confined within the envelope with the adhesive provided as the means of closure.

This packaging is the property of the U.S. Postal Service® and is provided solely for use in sending Priority Mail®. Misuse may be a violation of federal law. This packaging is not for resale. EP14F JULY 2007 © U.S. POSTAL SERVICE



PLEASE PRESS FIRMLY

PLEASE PRESS FIRMLY



UNITED STATES POSTAL SERVICE

Flat Rate Mailing Envelope

For Domestic and International Use

Visit us at usps.com



1006



85004

U.S. POSTAGE
PAID
LAVEEN, AZ
85339
DEC 16, 09
AMOUNT

\$5.65
00014926-04



INTERNATIONAL RESTRICTIONS: LIMITATIONS ON CONTENT

When using
or cash equivalents
prohibited.

United States Postal Service®
DELIVERY CONFIRMATION™

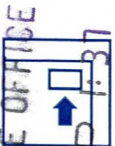
**WHEN USING
WEIGHT LIMITS**
Additional restrictions
may apply.
country postage

CUSTOMS
For international
2976.

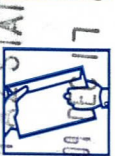
HOW TO USE:



1. Complete Address Area
Type or Print required return address
and addressee information in customer
block area or on label.



2. Payment Method
Affix postage or meter strip to area
indicated in upper right hand corner.



3. Acceptance
Bring your Flat Rate Priority Mail
envelope to a Post Office, or to schedule
pickup of your postage paid envelopes
visit us at usps.com/pickup.

From:/Expéditeur:

GARY STOUT
P.O. BOX 10253
SANTA ANA, CA.
92711-0253

To:/Destinataire:

BUREAU OF LAND MGMT.
ONE N. CENTRAL AVE. SUITE 800
PHOENIX, AZ.
85004-4427

Country of Destination:/Pays de destination:

AFFIDAVIT OF LABOR

RECEIVED
BLM STATE OFFICE
2009 DEC 17
PHOENIX ARIZONA

We Deliver!



Cradle to Cradle Certification is awarded to products that pursue an innovative vision of ecologically-intelligent design that eliminates the concept of waste. This USPS® packaging has been certified for its material content, recyclability, and manufacturing characteristics.

Please recycle.



EP14F

United States Department of the Interior

Bureau of Land Management
 BUSINESS & SUPPORT SVCS DIV
 ONE N CENTRAL AVE SUITE 800
 PHOENIX, AZ 85004 -4427
 Phone: (602) 417-9200

Receipt

AMC 382759

No: 1993359

DJ

Transaction #: 2057629	
Date of Transaction: 09/01/2009	
CUSTOMER:	GARY STOUT (714) 769-0070 PO BOX 10253 SANTA ANA, CA 92711-0253 US

* pd for 2009 per dated 12/17/2009

LINE #	QTY	DESCRIPTION	REMARKS	UNIT PRICE	TOTAL
1	1.00	LOCATABLE MINERALS / MINING CLAIMS-NOT NEW-UNADJUD, ONE AUTH NO. ONLY / MINING CLAIM MONEY RECEIVED CASES: AMC382766/\$10.00	WAIVER	- n/a -	10.00
TOTAL:					\$10.00

PAYMENT INFORMATION				
1	AMOUNT:	10.00	POSTMARKED:	08/24/2009
	TYPE:	CHECK	RECEIVED:	08/26/2009
	CHECK NO:	09148960791		
	NAME:	STOUT, GARY PO BOX 10253 SANTA ANA CA 92711-0253 US		

REMARKS

This receipt was generated by the automated BLM Collections and Billing System and is a paper representation of a portion of the official electronic record contained therein.



564

AMC 382759

FORM APPROVED
OMB NO. 1004-0114
Expires: February 28, 2010

MAINTENANCE FEE WAIVER CERTIFICATION

SEE INSTRUCTIONS ON REVERSE

2009

AMC 387245

1. This small miner waiver is filed for the assessment year beginning at noon on September 1, ~~2008~~ and ending at noon on September 1, ~~2009~~ 2010
2. The undersigned and all related parties owned ten or fewer mining claims, mill, or tunnel sites located and maintained on Federal lands in the United States of America on September 1, ~~2008~~ 2009
3. The undersigned have performed the assessment work **required by law** for each mining claim listed **prior to filing this waiver** and understand that by filing this form; an affidavit of assessment work **must** be recorded by the December 30th following the filing of this waiver.
4. The undersigned understand that if the assessment work obligation has not yet come due under 30 U.S.C. 28 (for those claims in their first assessment year only); a notice of intent to hold reciting this condition **must** be recorded by the December 30th following the filing of this waiver.
5. The undersigned understand that mill and tunnel sites may also be listed upon this waiver and be waived from payment of the maintenance fee; and that a notice of intent to hold for these sites is required to be recorded by the December 30th immediately following the filing of this waiver.
6. The undersigned understand and acknowledge that pursuant to 43 U.S.C. 1212 and 18 U.S.C. 1001; the filing or recording of a false, fictitious, or fraudulent document with the Bureau of Land Management may result in a fine of up to \$250,000, a prison term not to exceed five years, or both.
7. The mining claims, mill or tunnel sites for which this waiver from payment of the maintenance fees is requested are:

CLAIM OR SITE NAME	BLM RECORDATION SERIAL NUMBER
1. High stakes	AMC 387252
2. Nugget Trail	AMC 387253
3. Antelope Gulch	AMC 382767
4.	
5.	
6.	
7.	
8.	
9.	
10.	

The owner(s) (claimants) of the above mining claims and sites are:

James Brown Jr.
 (Owner's Name - Please Print)
 2712 FM 222 Loop N
 (Street or P.O. Box)
 Cold Spring TX 77331
 (City) (State) (Zip Code)

James Brown Jr.
 (Owner's Signature)

(Owner's Name - Please Print)

(Street or P.O. Box)

(City) (State) (Zip Code)

(Owner's Name - Please Print)

(Street or P.O. Box)

(City) (State) (Zip Code)

(Owner's Signature)

RECEIVED
 BLM AZ STATE OFFICE
 2009 SEP -1 A 8:41
 PHOENIX ARIZONA

(Continued on page 2)

ENTERED
 SEP 23 2009
 299

(Owner's Name - Please Print)	(Owner's Signature)
(Street or P.O. Box)	(City) (State) (Zip Code)
(Owner's Name - Please Print)	(Owner's Signature)
(Street or P.O. Box)	(City) (State) (Zip Code)
(Owner's Name - Please Print)	(Owner's Signature)
(Street or P.O. Box)	(City) (State) (Zip Code)
(Owner's Name - Please Print)	(Owner's Signature)
(Street or P.O. Box)	(City) (State) (Zip Code)

INSTRUCTIONS

1. This certification is made under the provisions of § 1744 of Title 43 and § 28-28k of Title 30 of the United States Code; and the regulations thereunder (43 CFR Part 3830).
2. The claimant(s) **must** fill in the dates in paragraph 1 for the beginning and ending of the assessment year for which this waiver is sought.
3. The claimant(s) **must** fill in the date in paragraph 2 for the beginning of the assessment year for which this waiver is sought.
4. All claim and site names and Bureau of Land Management (BLM) serial numbers **must** be listed for the mining claims, mill sites, and tunnel sites for which the waiver is sought.
5. All owners of the mining claims, mill sites, and tunnel sites and their addresses **must** be given.
6. This waiver form **must** be signed by all the claimants or their designated agent, in original form. If an agent is designated, a notarized designation of agent, signed by all of the claimants with proper address given, **must** be submitted with this waiver.
7. This form **must** be filed no later than September 1st for the upcoming assessment year in the BLM State Office where the mining claims or sites are recorded, or the waiver cannot be granted by the BLM. (Example: to obtain a waiver for the assessment year 2000, which begins at noon on September 1, 1999, you **must** qualify for and file for a waiver no later than September 1, 1999, in the proper BLM State Office).
8. For all mining claims which require assessment work, you **must** record an affidavit of labor on or before the December 30th immediately following the filing of this waiver. For all other mining claims or sites waived, you must record a notice of intent to hold on or before the December 30th immediately following the filing of this waiver.
9. Mill and tunnel sites may also be listed upon this waiver and be waived from payment of the maintenance fee. A notice of intent to hold for these sites is required to be filed by the December 30th following the filing of this waiver.

NOTICE/BURDEN HOURS STATEMENT

The Privacy Act of 1974, *as amended*, and the regulation in 43 CFR 2.48(d) provide that you be furnished the following information in connection with the information required by this certification of waiver from rental fees.

AUTHORITY: 30 U.S.C. 28-28k; 43 U.S.C. 1201, 1457, 1740, and 1744; and 43 CFR 3830.

PRINCIPLE PURPOSE: This information is to be used to verify that the owner(s) (claimants) of a mining claim has complied with 30 U.S.C. 28f and is entitled to perform assessment work in lieu of paying the maintenance fee for the mining claims listed on this form.

ROUTINE USE: (1) Adjudication of the claimant(s) certification of waiver from paying the maintenance fee otherwise required by 30 U.S.C. 28f. (2) Disclosure may be made to appropriate Federal agencies when location is made within the agency's geographic area of responsibility. (3) Information from the record and/or the record will be transferred to the appropriate Federal, State, or local agency, or a member of the public in response to a specific request for pertinent information. (4) Information may also be provided to the Department of Justice or in a proceeding before a court or adjudicative body; or to Federal, State, local or foreign agencies when needed for enforcement of civil or criminal codes or applicable regulations concerning title rights upon the public land.

EFFECT OF NOT PROVIDING INFORMATION: Disclosure of this information is required by 30 U.S.C. 28f and 43 CFR Part 3830 for those qualified claimants wishing to take the small miner waiver allowed. Failure to supply the information required in this form to support the claimants certification of waiver from payment of the otherwise required maintenance fees will result in the waiver being disallowed and the mining claims subject to forfeiture by BLM under 30 U.S.C. 28i.

The Paperwork Reduction Act of 1995 requires us to inform you that: This information is being collected to allow the BLM to determine if you qualify for a waiver from the payment of \$100 per mining claim or site maintenance fee established in 30 U.S.C. 28f and the implementing regulations at 43 CFR 3830. A response to this request is required in accordance with the statute to obtain your benefit.

BLM would like you to know that you do not have to respond to this, or any other, Federal agency-sponsored information collection unless it displays a currently valid OMB control number.

Public reporting burden for this form is estimated to average 20 minutes (.33 hours) per response, including time to review instructions, gathering and maintaining data, and completing and reviewing the form. Direct comments regarding this burden estimate, or any other aspect of this form, to the U.S. Department of the Interior, Bureau of Land Management, (1004-0114) Bureau Information Collection Clearance Officer (WO-630), Mail Stop 401 LS, 1849 C St., N.W., Washington, D.C. 20240

PHOENIX, ARIZONA
 2009 SEP -1 8 41
 FOR OFFICIAL USE ONLY
 BLM AZ STATE OFFICE
 RECEIVED

When Recorded Return Document to:

James Brown Jr.
2712 FM 222 Loop N
Goldspring TX, 77331
USA San Jacinto County


Check here is this is a change of address.

Telephone: _____

E-mail address: _____

AFFIDAVIT OF PERFORMANCE OF ANNUAL WORK

1. State of Arizona, County of Yavapai SS:
 2. I (Name) James Brown Jr.
 3. Reside at (Address) 2712 FM 222 Loop N



City Goldspring County San Jacinto
 State TX Zip 77331

being duly sworn, depose and say that I am a citizen of the United States, more than eighteen years of age, and that all of the facts set forth in this affidavit, subject to the provisions and penalties of 18 U.S.C. 1001 pertaining to the filing of false, fictitious, or fraudulent statements with the United States, are true and correct according to the best of my knowledge, information and belief.

4. Owner's name and address (If not shown in Items 1-3 above), _____

5. That I am personally acquainted with the mining claim(s). The work and improvements were made by and at the expense of the owner(s) of said claim(s). Said contiguous group of claims, listed on this document, are situated in the

_____ (optional) Mining District; Yavapai County, Arizona.

Line No.	AMC NUMBER	CLAIM/SITE NAME	COUNTY RECORDER DATA (If available)	TWP	RNG	SEC
1	387252	High Stakes	And Wayman-Trujillo	T10	R5W	27
2	387253	Nugget Trail	And Wayman-Trujillo	T10	R5W	27
3	382767	Antelope Gulch	And Wayman-Trujillo	T10	R5W	24
4						
5						
6						



AFFIDAVIT OF PERFORMANCE OF ANNUAL WORK – page 2

BLM
Date
Stamp

2009 SEP - 1 A 8:41
 PHOENIX, ARIZONA
 COUNTY CLERK
 PIMA STATE OFFICE

7						
8						
9						
10						

6. That between the dates starting at 12 o'clock noon on September 1, 20 08 and ending at 12 o'clock noon on September 1, 20 09 at least \$ 6000.00 dollars worth of work and improvements were done and performed upon said claim(s) or upon one or more of a contiguous group of claims for the benefit of all, wholly or partly outside of a contiguous group of claims for the benefit of all, not including the location work.

7. That the following persons were employed to perform the work and improvements described herein: _____

8. That the work and improvements performed were: Road improvement, cleanup,
~~the~~ removing dead brush, and assessment work,

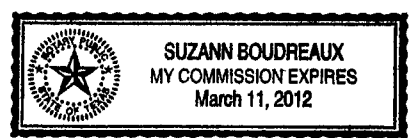
9. Dated: 8-20-09 Signature: [Signature]

SUBSCRIBED AND SWORN TO before me, a Notary Public, this 20th day of August 2009

By: [Signature]

Notary Public [Signature]

My Commission Expires 3-11-12



Bureau of Land Management
 Arizona State Office
www.az.blm.gov

No. of Claims: 3 x \$10 = 30.00
 Check No.: MO Init. SM
 Receipt No.: 1995685
 For BLM Use Only

United States Department of the Interior

Bureau of Land Management
 BUSINESS & SUPPORT SVCS DIV
 ONE N CENTRAL AVE SUITE 800
 PHOENIX, AZ 85004 -4427
 Phone: (602) 417-9200

Receipt

No: 1995685

Transaction #: 2059993	
Date of Transaction: 09/03/2009	
CUSTOMER:	JAMES BROWN 2712 FM 222 LOOP N COLDSRING, TX 77331-7339 US

LINE #	QTY	DESCRIPTION	REMARKS	UNIT PRICE	TOTAL
1	1.00	LOCATABLE MINERALS / MINING CLAIMS-NOT NEW-UNADJUD, ONE AUTH NO. ONLY / MINING CLAIM MONEY RECEIVED CASES: AMC387252/\$30.00	POL/WAIVER	- n/a -	30.00
TOTAL:					\$30.00

PAYMENT INFORMATION					
1	AMOUNT:	30.00	POSTMARKED:	08/26/2009	
	TYPE:	CHECK	RECEIVED:	09/01/2009	
	CHECK NO:	17020514428			
	NAME:	BROWN, JAMES 2712 FM 222 LOOP N COLDSRING TX 77331-7339 US			

REMARKS

This receipt was generated by the automated BLM Collections and Billing System and is a paper representation of a portion of the official electronic record contained therein.

AMC 37513
382759

MAINTENANCE FEE PAYMENT

Claimant Name: Thomas Mulvihill / TLM Consulting
 Address: PO Box 73
 City: Ellettsville State: IN Zip: 47429 ✓
 Telephone: 812-325-1073
 E-mail address: thom@tlmconsulting.com
 Signature: Thomas Mulvihill
 Check here if this is a change of address. ✓

BLM
Date
Stamp

2009 AUG 28 A 8:13

BLM
REGISTERED
OFFICE

LINE NO.	AMC NUMBER	CLAIM/SITE NAME	COUNTY RECORDER DATA (If available)	TWP	RNG	SEC
1	375146	Got Gold #2	B-4462 P-106	13N	2W	17
2	382762	Lucky Gulch	B-4557 P-667	8N	5W	10
3						
4						
5						
6						
7						
8						
9						
10						

List additional claims on Form MCF114.

Bureau of Land Management
 Arizona State Office
www.blm.gov/az/

No. of Claims: 2 x \$140 = 280
 Check No: 2810 Init. ERG
 Receipt No.: 1994045
 For BLM Use Only

Form: MCF112
 Revised July 2009

This form is available from the Arizona Department of Mines and Mineral Resources and may be reproduced.



United States Department of the Interior
Bureau of Land Management
 BUSINESS & SUPPORT SVCS DIV
 ONE N CENTRAL AVE SUITE 800
 PHOENIX, AZ 85004 -4427
 Phone: (602) 417-9200

Receipt

No: 1994045

Transaction #: 2058345	
Date of Transaction: 09/01/2009	
CUSTOMER:	THOMAS MULVIHILL PO BOX 73 ELLETTSVILLE,IN 47429-0073 US

LINE #	QTY	DESCRIPTION	REMARKS	UNIT PRICE	TOTAL
1	1.00	LOCATABLE MINERALS / MINING CLAIMS- NOT NEW-UNADJUD,ONE AUTH NO. ONLY / MINING CLAIM MONEY RECEIVED CASES: AMC375146/\$280.00	2010 MAINT (2)	- n/a -	280.00
TOTAL:					\$280.00

PAYMENT INFORMATION					
1	AMOUNT:	280.00	POSTMARKED:	08/25/2009	
	TYPE:	CHECK	RECEIVED:	08/28/2009	
	CHECK NO:	2810			
	NAME:	MULVIHILL, THOMAS PO BOX 73 ELLETTSVILLE IN 47429-0073 US			

REMARKS

This receipt was generated by the automated BLM Collections and Billing System and is a paper representation of a portion of the official electronic record contained therein.

AMC 382759

~~389711~~

390967

377556

396025

396381

396117

387245

389103

381820
380054

MAINTENANCE FEE PAYMENT

Claimant Name: Southwest Mineral, Tahara Brown

Address: P.O. Box 800

City: Congress State: AZ Zip: 85332

Telephone: 219-776-4653

E-mail address: _____

Signature: Tahara Brown

Check here if this is a change of address.

BLM Date Stamp	PHOENIX, ARIZONA	2009 AUG 27 A 9:35	RECEIVED PHOENIX, ARIZONA STATE OFFICE
----------------------	------------------	--------------------	---

LINE NO.	AMC NUMBER	CLAIM/SITE NAME	COUNTY RECORDER DATA (If available)	TWP	RNG	SEC
1	396117 L	Devil's Nest 1	B4652 P84	10N	4W	31
2	396118	Devil's Nest 2	B4652 P85	10N	4W	31
3	396119	Devil's Nest 3	B4652 P86	10N	4W	31
4	396120	Devil's Nest 4	B4652 P87	10N	4W	31&30
5	396124	Devil's Nest 13	B4652 P91	10N	4W	31
6 *	396125	Devil's Nest 18	B4652 P92	10N	4W	31
7 ?	389724	Gold Trail	B4575 P610	10N	5W	28
8	387259	RYA 28	B4559 P606	10N	5W	23
9	387245 L	Black Dike 1	B4559 P604	10N	5W	23
10	387246	Black Dike Ext #1	B4559 P605	10N	5W	23

List additional claims on Form MCF114.

Bureau of Land Management
Arizona State Office
www.az.blm.gov

No. of Claims: _____ x \$140.= _____
Check No: _____ Init. _____
Receipt No.: #1998665
For BLM Use Only

Form: MCF112
Revised July 2005

This form is available from the Arizona Department of Mines and Mineral Resources and may be reproduced.





faxZERO

Send a fax for free

Recipient Information

To: Tina or Suzie
Company: BLM
Fax #: 6024179314

Sender Information

From: Tahara Brown
Company: Southwest Mineral
Email address: jgordon@southwestmineral.com
Sent on: Thursday, August 27 2009 at 11:02 AM CDT

RECEIVED
FLM AZ STATE OFFICE
2009 AUG 27 A 9:35
PHOENIX, ARIZONA

This fax was sent using the FaxZero.com free fax service. FaxZero.com has a zero tolerance policy for abuse and junk faxes. If this fax is spam or abusive, please e-mail support@faxzero.com or send a fax to 800-980-6858. Specify fax #2296733. We will add your fax number to the block list.

MAINTENANCE FEE PAYMENT

Claimant Name: Tahara Brown & Gerald Gordon, Jr.

Address: P.O. Box 800

City: Congress State: AZ Zip: 85332

Telephone: 219-776-4653

E-mail address: _____

Signature: *Tahara Brown*

Check here if this is a change of address.

RECEIVED
BLM STATE OFFICE
PHOENIX, ARIZONA
AUG 27 A 9:35

BLM
Date
Stamp

LINE NO.	AMC NUMBER	CLAIM/SITE NAME	COUNTY RECORDER DATA (If available)	TWP	RNG	SEC
✓ 1	382772	Crown Point	B4503 P788	10N	5W	24
✓ 2	387248 ^{NP}	Deep Pockets	B4557 P665	10N	5W	27
✓ 3	390967	Gold Devil	B4587 P959	10N	5W	26
✓ 4	381822	Gold Fever	B4497 P119	10N	5W	34
✓ 5	396028	Prospector's Paradise	B4645 P427	9N	4W	8
✓ 6	396026	Gold Star	B4645 P429	9N	4W	8
✓ 7	382769	Easy Money	B4503 P785	9N	4W	8
✓ 8	381821	Golden Eagle	B4497 P118	10N	5W	34
✓ 9	381825	High Grade	B4497 P123	10N	5W	27
✓ 10	377557	Old Stage Road	B4476 P412	10N	5W	24

List additional claims on Form MCF114.

Bureau of Land Management
Arizona State Office
www.az.blm.gov

No. of Claims: _____ x \$140.= _____
 Check No: _____ Init. _____
 Receipt No.: _____
 For BLM Use Only

Form: MCF112
Revised July 2005

This form is available from the Arizona Department of Mines and Mineral Resources and may be reproduced.

SUPPLEMENTAL ATTACHMENT

Tahara Brown & Gerald Gordon
P.O. Box 800
Congress, AZ, 85332

May be used with the following forms for listing additional mining claims:
 Check One.

- Affidavit of Performance of Annual Work
- Maintenance Fee Payment
- Notice of Intent to Hold Mining Claims
- Notice of Non-Liability for Labor and Materials Furnished

BLM
 Date
 Stamp

PHOENIX, ARIZONA

2009 AUG 27 A 9:35

RECEIVED
 PLIMAZ STATE OFFICE

LINE NO.	AMC NUMBER	CLAIM/SITE NAME	COUNTY RECORDER DATA (If available)	TWP	RNG	SEC
✓ 11	377559	Wagon Wheel	B4476 P410	10N	5W	24
✓ 12	396384	Weaver #1	B4658 P891	9N	4W	5
✓ 13	382771	Gold King	B4503 P787	10N	5W	24
✓ 14	387256	Rincon 1	B4557 P657	10N	5W	35
✓ 15	387257	Rincon 2	B4557 P658	10N	5W	35
✓ 16	377560	Weaver's Gold Trail	B4476 P409	9N	5W	25
✓ 17	396025	Golden Sun	B4645 P430	10N	5W	34
✓ 18	396029	Red Gold	B4645 P426	10N	5W	34
✓ 19	396030	Titan 1	B4645 P422	10N	5W	20
✓ 20	396031	Titan 2	B4645 P423	10N	5W	20
✓ 21	396032	Titan 3	B4645 P424	10N	5W	20
✓ 22	396033	Titan 4	B4645 P425	10N	5W	20
✓ 23	396126	Lucky Spot	B4652 P93	10N	5W	34
✓ 24	380056	Bonanza	B4487 P693	10N	5W	20

Form MCF114
 Revised June 2005



faxZERO

Send a fax for free

Recipient Information

To: Tina or Suzie
Company: BLM
Fax #: 6024179314

Sender Information

From: Tahara Brown
Company: Southwest Mineral
Email address: jgordon@southwestmineral.com
Sent on: Thursday, August 27 2009 at 11:04 AM CDT

RECEIVED
BLM AZ STATE OFFICE
2009 AUG 27 A 9:35
PHOENIX, ARIZONA

This fax was sent using the FaxZero.com free fax service. FaxZero.com has a zero tolerance policy for abuse and junk faxes. If this fax is spam or abusive, please e-mail support@faxzero.com or send a fax to 800-980-6858. Specify fax #2296748. We will add your fax number to the block list.

United States Department of the Interior
Bureau of Land Management
 BUSINESS & SUPPORT SVCS DIV
 ONE N CENTRAL AVE SUITE 800
 PHOENIX, AZ 85004 -4427
 Phone: (602) 417-9200

Receipt

No:

1998665

Transaction #: 2063206	
Date of Transaction: 09/09/2009	
CUSTOMER:	TAHARA D BROWN PO BOX 800 CONGRESS, AZ 85332-0800 US

LINE #	QTY	DESCRIPTION	REMARKS	UNIT PRICE	TOTAL
1	1.00	LOCATABLE MINERALS / MINING CLAIMS-NOT NEW-UNADJUD, ONE AUTH NO. ONLY / MINING CLAIM MONEY RECEIVED CASES: AMC396117/\$5600.00	MAINT 2010/40	- n/a -	5600.00
TOTAL:					\$5,600.00

PAYMENT INFORMATION					
NOTE: Items will appear on credit card statement as "Bureau of Land Mgmt CO".					
1	AMOUNT:	5600.00	POSTMARKED:	N/A	
	TYPE:	CREDIT CARD	RECEIVED:	09/09/2009	
	NAME:	BROWN, TAHARA D PO BOX 800 CONGRESS AZ 85332-0800 US			
	CARD NO:	XXXXXXXXXXXX7972	AUTH CODE:	00975B	
	NAME ON CARD:	TAHARA D BROWN			
	EXPIRES:	03/2010			
	SIGNATURE:				

REMARKS

This receipt was generated by the automated BLM Collections and Billing System and is a paper representation of a portion of the official electronic record contained therein.

UNITED STATES DEPARTMENT OF THE INTERIOR
BUREAU OF LAND MANAGEMENT

698
AMC 382759

FORM APPROVED
OMB NO. 1004-0114
Expires: February 28, 2010

MAINTENANCE FEE WAIVER CERTIFICATION

SEE INSTRUCTIONS ON REVERSE

1. This small miner waiver is filed for the assessment year beginning at noon on September 1, 2009 and ending at noon on September 1, 2010.
2. The undersigned and all related parties owned ten or fewer mining claims, mill, or tunnel sites located and maintained on Federal lands in the United States of America on September 1, 2009.
3. The undersigned have performed the assessment work **required by law** for each mining claim listed **prior to filing this waiver** and understand that by filing this form; an affidavit of assessment work **must** be recorded by the December 30th following the filing of this waiver.
4. The undersigned understand that if the assessment work obligation has not yet come due under 30 U.S.C. 28 (for those claims in their first assessment year only); a notice of intent to hold reciting this condition **must** be recorded by the December 30th following the filing of this waiver.
5. The undersigned understand that mill and tunnel sites may also be listed upon this waiver and be waived from payment of the maintenance fee; and that a notice of intent to hold for these sites is required to be recorded by the December 30th immediately following the filing of this waiver.
6. The undersigned understand and acknowledge that pursuant to 43 U.S.C. 1212 and 18 U.S.C. 1001; the filing or recording of a false, fictitious, or fraudulent document with the Bureau of Land Management may result in a fine of up to \$250,000, a prison term not to exceed five years, or both.
7. The mining claims, mill or tunnel sites for which this waiver from payment of the maintenance fees is requested are:

CLAIM OR SITE NAME	BLM RECORDATION SERIAL NUMBER
1. GOLD VALLEY 5	AMC 382766
2.	
3.	
4.	
5.	
6.	
7.	
8.	
9.	
10.	

The owner(s) (claimants) of the above mining claims and sites are:

GARY STOUT
(Owner's Name - Please Print)

Gary Stout
(Owner's Signature)

P.O. BOX 10253
(Street or P.O. Box)

SANTA ANA CA. 92711
(City) (State) (Zip Code)

Victor Manzo
(Owner's Name - Please Print)

Victor Manzo
(Owner's Signature)

13301 Wilson St
(Street or P.O. Box)

Garden Grove Calif 92844
(City) (State) (Zip Code)

(Owner's Name - Please Print)

(Owner's Signature)

(Street or P.O. Box)

(City) (State) (Zip Code)

RECEIVED
BLM AZ STATE OFFICE
2009 AUG 26 4 17:52
PHOENIX, ARIZONA

(Continued on page 2)

(714) 769-0070

ENTERED INTO COMPUTER
9/24/09

(Owner's Name - Please Print)

(Street or P.O. Box)

(Owner's Name - Please Print)

(Street or P.O. Box)

(Owner's Name - Please Print)

(Street or P.O. Box)

(Owner's Name - Please Print)

(Street or P.O. Box)

(Owner's Signature)

(City) (State) (Zip Code)

(Owner's Signature)

(City) (State) (Zip Code)

(Owner's Signature)

(City) (State) (Zip Code)

(Owner's Signature)

(City) (State) (Zip Code)

INSTRUCTIONS

1. This certification is made under the provisions of § 1744 of Title 43 and § 28-28k of Title 30 of the United States Code; and the regulations thereunder (43 CFR Part 3830).
2. The claimant(s) **must** fill in the dates in paragraph 1 for the beginning and ending of the assessment year for which this waiver is sought.
3. The claimant(s) **must** fill in the date in paragraph 2 for the beginning of the assessment year for which this waiver is sought.
4. All claim and site names and Bureau of Land Management (BLM) serial numbers **must** be listed for the mining claims, mill sites, and tunnel sites for which the waiver is sought.
5. All owners of the mining claims, mill sites, and tunnel sites and their addresses **must** be given.
6. This waiver form **must** be signed by all the claimants or their designated agent, in original form. If an agent is designated, a notarized designation of agent, signed by all of the claimants with proper address given, **must** be submitted with this waiver.

7. This form **must** be filed no later than September 1st for the upcoming assessment year in the BLM State Office where the mining claims or sites are recorded, or the waiver cannot be granted by the BLM. (Example: to obtain a waiver for the assessment year 2000, which begins at noon on September 1, 1999, you **must** qualify for and file for a waiver no later than September 1, 1999, in the proper BLM State Office).
8. For all mining claims which require assessment work, you **must** record an affidavit of labor on or before the December 30th immediately following the filing of this waiver. For all other mining claims or sites waived, you **must** record a notice of intent to hold on or before the December 30th immediately following the filing of this waiver.
9. Mill and tunnel sites may also be listed upon this waiver and be waived from payment of the maintenance fee. A notice of intent to hold for these sites is required to be filed by the December 30th following the filing of this waiver.

NOTICE/BURDEN HOURS STATEMENT

The Privacy Act of 1974, *as amended*, and the regulation in 43 CFR 2.48(d) provide that you be furnished the following information in connection with the information required by this certification of waiver from rental fees.

AUTHORITY: 30 U.S.C. 28-28k; 43 U.S.C. 1201, 1457, 1740, and 1744; and 43 CFR 3830.

PRINCIPLE PURPOSE: This information is to be used to verify that the owner(s) (claimants) of a mining claim has complied with 30 U.S.C. 28f and is entitled to perform assessment work in lieu of paying the maintenance fee for the mining claims listed on this form.

ROUTINE USE: (1) Adjudication of the claimant(s) certification of waiver from paying the maintenance fee otherwise required by 30 U.S.C. 28f. (2) Disclosure may be made to appropriate Federal agencies when location is made within the agency's geographic area of responsibility. (3) Information from the record and/or the record will be transferred to the appropriate Federal, State, or local agency, or a member of the public in response to a specific request for pertinent information. (4) Information may also be provided to the Department of Justice or in a proceeding before a court or adjudicative body; or to Federal, State, local or foreign agencies when needed for enforcement of civil or criminal codes or applicable regulations concerning title rights upon the public land.

EFFECT OF NOT PROVIDING INFORMATION: Disclosure of this information is required by 30 U.S.C. 28f and 43 CFR Part 3830 for those qualified claimants wishing to take the small miner waiver allowed. Failure to supply the information required in this form to support the claimants certification of waiver from payment of the otherwise required maintenance fees will result in the waiver being disallowed and the mining claims subject to forfeiture by BLM under 30 U.S.C. 28i.

The Paperwork Reduction Act of 1995 requires us to inform you that:

This information is being collected to allow the BLM to determine if you qualify for a waiver from the payment of \$100 per mining claim or site maintenance fee established in 30 U.S.C. 28f and the implementing regulations at 43 CFR 3830. A response to this request is required in accordance with the statute to obtain your benefit.

BLM would like you to know that you do not have to respond to this, or any other, Federal agency-sponsored information collection unless it displays a currently valid OMB control number.

Public reporting burden for this form is estimated to average 20 minutes (.33 hours) per response, including time to review instructions, gathering and maintaining data, and completing and reviewing the form. Direct comments regarding this burden estimate, or any other aspect of this form, to the U.S. Department of the Interior, Bureau of Land Management, (1004-0114) Bureau Information Collection Clearance Officer (WO-630), Mail Stop 401 LS, 1849 C St., N.W., Washington, D.C. 20240.

PHOENIX, ARIZONA
FOR OFFICIAL USE ONLY
2009 AUG 26 4 52
BLM AZ STATE OFFICE
RECEIVED

When Recorded Return Document to:

Monty McCoy
5956 Park Ave #D
Marysville CA 95901

AMC382759

Check here if this is a change of address.

Telephone: (530) 682-0284

E-mail address: montymccoy@digis.net

AFFIDAVIT OF PERFORMANCE OF ANNUAL WORK

- 1. State of Arizona, County of Yavapai ss:
- 2. I (Name) Monty McCoy
- 3. Reside at (Address) 5956 Park Ave #D

City Marysville County Yuba

State CA Zip 95901 being duly sworn, depose and say that I am a citizen of the United States, more than eighteen years of age, and that all of the facts set forth in this affidavit, subject to the provisions and penalties of 18 U.S.C. 1001 pertaining to the filing of false, fictitious, or fraudulent statements with the United States, are true and correct according to the best of my knowledge, information and belief.

4. Owner's name and address (If not shown in Items 1-3 above). Same as above

5. That I am personally acquainted with the mining claim(s). The work and improvements were made by and at the expense of the owner(s) of said claim(s). Said contiguous group of claims, listed on this document, are situated in the

(optional) Mining District: _____ County, Arizona.

RECEIVED
BLM AZ STATE OFFICE
2009 JAN - 5 A 8:24
PHOENIX, ARIZONA

BLM
Date
Stamp

Line No.	AMC NUMBER	CLAIM/SITE NAME	COUNTY RECORDER DATA (If available)	TWP	RNG	SEC
1	382766	Gold Valley #5	1484630	8N	5W	10
2						
3						
4						
5						
6						

ENTERED IN COMPUTER
RE 1/22/2009

RECEIVED
BLM AZ STATE OFFICE
2009 JAN - 5 A 8:24
PHOENIX, ARIZONA

BLM
Date
Stamp

7					
8					
9					
10					

6. That between the dates starting at 12 o'clock noon on September 1, 20 09 and ending at 12 o'clock noon on September 1, 20 09 at least \$ 300 dollars worth of work and improvements were done and performed upon said claim(s) or upon one or more of a contiguous group of claims for the benefit of all, wholly or partly outside of a contiguous group of claims for the benefit of all, not including the location work.

7. That the following persons were employed to perform the work and improvements described herein: _____

Monty McCoy

8. That the work and improvements performed were: Sampling Dry washing, prospecting and metal detecting

9. Dated: Aug 18, 2008 Signature: Monty McCoy

SUBSCRIBED AND SWORN TO before me, a Notary Public, this _____ day of _____ 20____

By: _____

Notary Public _____

My Commission Expires _____

Bureau of Land Management
Arizona State Office
www.az.blm.gov

No. of Claims: 1 x \$5 = 10.00
Check No.: 7069 Init. SMC
Receipt No.: 1851242
For BLM Use Only

United States Department of the Interior
 Bureau of Land Management
 BUSINESS & SUPPORT SVCS DIV
 ONE N CENTRAL AVE SUITE 800
 PHOENIX, AZ 85004 -4427
 Phone: (602) 417-9200

Receipt

No: 1851242

Transaction #: 1911330	
Date of Transaction: 01/07/2009	
CUSTOMER:	MONTY MCCOY 5956 PARK AVE APT D MARYSVILLE,CA 95901-6848 US

LINE #	QTY	DESCRIPTION	REMARKS	UNIT PRICE	TOTAL
1	1.00	LOCATABLE MINERALS / MINING CLAIMS-NOT NEW-UNADJUD,ONE AUTH NO. ONLY / MINING CLAIM MONEY RECEIVED CASES: AMC382766/\$10.00	POL	- n/a -	10.00
TOTAL:					\$10.00

PAYMENT INFORMATION			
1	AMOUNT:	10.00	POSTMARKED: N/A
	TYPE:	CHECK	RECEIVED: 01/05/2009
	CHECK NO:	7069	
	NAME:	MCCOY, MONTY M 5956 PARK AVE APT D MARYSVILLE CA 95901-6848 US	

REMARKS

This receipt was generated by the automated BLM Collections and Billing System and is a paper representation of a portion of the official electronic record contained therein.

Monty McLoe
5956 Park Ave #D
Marysville CA 95901



RECEIVED
BLMAZ STATE OFFICE

2009 JAN -5 A 8:23

PHOENIX, ARIZONA

United States Department of the Interior
Bureau of Land Management
Arizona State Office
222 N Central Ave
Phoenix AZ 85004-2203

850042203 0041



AMC 377224
 382759
 387245
 389711
 390967
 381820
 377556
 389103

MAINTENANCE FEE PAYMENT

Claimant Name: Tahara Brown, Gerald Gordon, Jr.
 Address: P.O. Box 378
 City: Brook State: IN Zip: 47922
 Telephone: 219-776-4653
 E-mail address: _____
 Signature: _____

Check here if this is a change of address.

RECEIVED
 BLM AZ STATE OFFICE
 2008 AUG 26 P 3:00
 PHOENIX, ARIZONA
 BLM
 Date
 Stamp

LINE NO.	AMC NUMBER	CLAIM/SITE NAME	COUNTY RECORDER DATA (If available)	TWP	RNG	SEC
L 1	377224	Antelope Bend	B4476 P407	9N	5W	12
382759 2	382772	Crown Point	B4503 P788	10N	5W	24
387245 3	387248	Deep Pockets	B4557 P665	10N	5W	27
389711 4	389713	Gold Creek 1	B4575 P600	8N	5W	11
5	389714	Gold Creek 2	B4575 P601	8N	5W	11
6	389715	Gold Day	B4575 P602	8N	5W	11
L 7	390967	Gold Devil	B4587 P959	10N	5W	26
381820 8	381822	Gold Fever	B4497 P119	10N	5W	34
9	390968	Gold Field	B4587 P960	8N	5W	15
10	390969	Gold Path	B4587 P961	8N	5W	15

List additional claims on Form MCF114.

Bureau of Land Management
 Arizona State Office
www.az.blm.gov

No. of Claims: 44 x \$125 = 5,500.
 Check No.: CC Init. SC
 Receipt No.: 179/504
 For BLM Use Only

Form: MCF112
 Revised July 2005

This form is available from the Arizona Department of Mines and Mineral Resources and may be reproduced.

ENTERED INTO COMPUTER
 9/14/08 QB

SUPPLEMENTAL ATTACHMENT Page 2

May be used with the following forms for listing additional mining claims:

Check One.

- Affidavit of Performance of Annual Work
- Maintenance Fee Payment
- Notice of Intent to Hold Mining Claims
- Notice of Non-Liability for Labor and Materials Furnished

Tahara Brown
Gerald Gordon, Jr.
P.O. Box 378
Brook, IN, 47922

BLM
Date
Stamp

PHOENIX, ARIZONA

2008 AUG 26 P 3 01

RECEIVED
BLM AZ STATE OFFICE

LINE NO.	AMC NUMBER	CLAIM/SITE NAME	COUNTY RECORDER DATA (If available)	TWP	RNG	SEC
11	389716	Gold Peak 1	B4575 P603	8N	5W	11
12	389717	Gold Peak 2	B4575 P604	8N	5W	11
13	390970	Gold Queen	B4587 P962	8N	5W	15
14	390971	Gold River	B4587 P963	8N	5W	15
15	389718	Gold Spot	B4575 P605	8N	5W	11
16	382768	Gold Star	B4503 P784	9N	4W	8
17	389724	Gold Trail	B4575 P610	10N	5W	28
18	387250	Gold Trap	B4557 P660	10N	5W	27
19	382763	Gold Valley 4	B4503 P779	8N	5W	10
20	387251	Gold Water	B4557 P663	10N	5W	24
21	390972	Golden Delight	B4587 P964	8N	5W	25
22	381821	Golden Eagle	B4497 P118	10N	5W	34
23	389720	Golden Eye	B4575 P607	8N	5W	11
24	381825	High Grade	B4497 P123	10N	5W	27
25	390973	High Side	B4587 P965	8N	5W	15
26	390974	Just Gold	B4587 P966	8N	5W	15
27	377557	Old Stage Road	B4476 P412	10N	5W	24
28	389723	Pay Streak	B4575 P609	10N	5W	28
29	382770	Prospector's Paradise	B4503 P786	9N	4W	8

377556

Form MCF114
Revised June 2005

This form is available from the Arizona Department of Mines & Mineral Resources and may be reproduced.

19/50

SUPPLEMENTAL ATTACHMENT Page 3

May be used with the following forms for listing additional mining claims:

Check One.

- Affidavit of Performance of Annual Work
- Maintenance Fee Payment
- Notice of Intent to Hold Mining Claims
- Notice of Non-Liability for Labor and Materials Furnished

Tahara Brown
 Gerald Gordon, Jr.
 P.O. Box 378
 Brook, IN, 47922

BLM
 Date
 Stamp

RECEIVED
 BLM AZ STATE OFFICE
 PHOENIX, ARIZONA
 2008 AUG 26 P 3:10

LINE NO.	AMC NUMBER	CLAIM/SITE NAME	COUNTY RECORDER DATA (If available)	TWP	RNG	SEC
30	387256	Rincon 1	B4557 P657	10N	5W	35
31	387257	Rincon 2	B4557 P658	10N	5W	35
32	390976	Scenic Gold	B4587 P968	8N	5W	15
33	377559	Wagon Wheel	B4476 P410	10N	5W	24
34	377560	Weaver's Gold Trail	B4476 P409	9N	5W	25
35	390977	Yellow Glow	B4587 P969	8N	5W	15
36	390978	Yellow Rock	B4587 P970	8N	5W	15
37	389712	Gold Ambitions	B4575 P598	10N	5W	25
38	389722	Hassy Gold	B4575 P608	8N	5W	11
39	382764	Top Notch	B4503 P780	8N	5W	10
40	387258	Rincon/Leviathan Wash	B4557 P659	10N	5W	35
41	389719	Golden Beauty	B4575 P606	10N	5W	28
42	382771	Gold King	B4503 P787	10N	5W	24
43	389104	Rincon Ridge 1	B4568 P862	10N	5W	27
44	389105	Rincon Ridge 2	B4568 P864	10N	5W	27

389103

Form MCF114
 Revised June 2005

This form is available from the Arizona Department of Mines & Mineral Resources and may be reproduced.

15/52

United States Department of the Interior
Bureau of Land Management
 BUSINESS & SUPPORT SVCS DIV
 ONE N CENTRAL AVE SUITE 800
 PHOENIX, AZ 85004 -4427
 Phone: (602) 417-9200

Receipt

No: 1771504

Transaction #: 1829209	
Date of Transaction: 08/26/2008	
CUSTOMER:	TAHARA BROWN PO BOX 378 BROOK, IN 47922

LINE #	QTY	DESCRIPTION	REMARKS	UNIT PRICE	TOTAL
1	1.00	LOCATABLE MINERALS / MINING CLAIMS-NOT NEW-UNADJUD, ONE AUTH NO. ONLY / MINING CLAIM MONEY RECEIVED (455) CASES: AMC377224/\$5500.00	MAINT 2009 (44)	- n/a -	5500.00
TOTAL:					\$5,500.00

PAYMENT INFORMATION				
NOTE: Items will appear on credit card statement as "Bureau of Land Mgmt CO".				
1	AMOUNT:	\$5,500.00	POSTMARKED:	N/A
	TYPE:	CREDIT CARD	RECEIVED:	08/26/2008
	NAME:	BROWN, TAHARA PO BOX 378 BROOK IN 47922		
	CARD NO:	XXXXXXXXXXXX5734	AUTH CODE:	004708
	NAME ON CARD:	TAHARA BROWN		
	EXPIRES:	03/31/2009		
	SIGNATURE:			

REMARKS

This receipt was generated by the automated BLM Collections and Billing System and is a paper representation of a portion of the official electronic record contained therein.

UNITED STATES DEPARTMENT OF THE INTERIOR
BUREAU OF LAND MANAGEMENT

AMC

FORM APPROVED
OMB NO. 1004-0114
Expires: February 28, 2010

MAINTENANCE FEE WAIVER CERTIFICATION

SEE INSTRUCTIONS ON REVERSE

AMC 382759 (390)

1. This small miner waiver is filed for the assessment year beginning at noon on September 1, 2008 and ending at noon on September 1, 2009
2. The undersigned and all related parties owned ten or fewer mining claims, mill, or tunnel sites located and maintained on Federal lands in the United States of America on September 1, 2008
3. The undersigned have performed the assessment work required by law for each mining claim listed prior to filing this waiver and understand that by filing this form; an affidavit of assessment work must be recorded by the December 30th following the filing of this waiver.
4. The undersigned understand that if the assessment work obligation has not yet come due under 30 U.S.C. 28 (for those claims in their first assessment year only); a notice of intent to hold reciting this condition must be recorded by the December 30th following the filing of this waiver.
5. The undersigned understand that mill and tunnel sites may also be listed upon this waiver and be waived from payment of the maintenance fee; and that a notice of intent to hold for these sites is required to be recorded by the December 30th immediately following the filing of this waiver.
6. The undersigned understand and acknowledge that pursuant to 43 U.S.C. 1212 and 18 U.S.C. 1001; the filing or recording of a false, fictitious, or fraudulent document with the Bureau of Land Management may result in a fine of up to \$250,000, a prison term not to exceed five years, or both.
7. The mining claims, mill or tunnel sites for which this waiver from payment of the maintenance fees is requested are:

AMC 369706

CLAIM OR SITE NAME	BLM RECORDATION SERIAL NUMBER
1. Gold Valley #5	AMC 382766 - OK
2. Big Gold Find #3	AMC 369708 - 436
3.	
4.	
5.	
6.	
7.	
8.	
9.	
10.	

The owner(s) (claimants) of the above mining claims and sites are:

Note New Address:

Monty McCoy
 (Owner's Name - Please Print)
 6098 Griffith Ave
 (Street or P.O. Box)
 Marysville CA 95901
 (City) (State) (Zip Code)

Monty McCoy
 (Owner's Signature)

(Owner's Name - Please Print)

(Street or P.O. Box)

(City) (State) (Zip Code)

(Owner's Name - Please Print)

(Street or P.O. Box)

(City) (State) (Zip Code)

(Owner's Signature)

RECEIVED
 BLM AZ STATE OFFICE
 PHOENIX, ARIZONA
 2008 AUG 26 P 2: 22

(Continued on page 2)

RS 9/19/08

AMC 375139
 382759

MAINTENANCE FEE PAYMENT

Claimant Name: Thomas Mulvihill / TLM Consulting
 Address: 7030 MT. Tabor Rd
 City: Ellettsville State: IN Zip: 47429
 Telephone: 812-935-0965
 E-mail address: thom@tlmconsulting.com
 Signature: Thomas Mulvihill

BLM
 Date
 Stamp

MCDONALD, ARIZONA
 20080926 A 9:28

Check here if this is a change of address.

LINE NO.	AMC NUMBER	CLAIM/SITE NAME	COUNTY RECORDER DATA (If available)	TWP	RNG	SEC
1	375146	Got Gold #2	B-4462 P-106	13N	2W	17
2	382762	Lucky Gulch	B-4557 P-667	8N	5W	10
3						
4						
5						
6						
7						
8						
9						
10						

List additional claims on Form MCF114.

No. of Claims: 2 x \$125 = 250.⁰⁰
 Check No: 2732 Init. EM
 Receipt No.: 1772543
 For BLM Use Only

Bureau of Land Management
 Arizona State Office
www.az.blm.gov

Form: MCF112
 Revised July 2005

This form is available from the Arizona Department of Mines and Mineral Resources and may be reproduced.

ENTERED INTO COMPUTER
 9/14/08 qb

United States Department of the Interior
Bureau of Land Management
 BUSINESS & SUPPORT SVCS DIV
 ONE N CENTRAL AVE SUITE 800
 PHOENIX, AZ 85004 -4427
 Phone: (602) 417-9200

Receipt

No: 1772543

Transaction #: 1830262	
Date of Transaction: 08/27/2008	
CUSTOMER:	THOMAS MULVIHILL P.O. BOX 73 ELLETTSVILLE, IN 47429

LINE #	QTY	DESCRIPTION	REMARKS	UNIT PRICE	TOTAL
1	1.00	LOCATABLE MINERALS / MINING CLAIMS-NOT NEW-UNADJUD, ONE AUTH NO. ONLY / MINING CLAIM MONEY RECEIVED (455) CASES: AMC375146/\$250.00	2009 MAINT (2)	- n/a -	250.00
TOTAL:					\$250.00

PAYMENT INFORMATION			
1	AMOUNT:	\$250.00	POSTMARKED: 8/20/08 0:00
	TYPE:	CHECK	RECEIVED: 08/26/2008
	CHECK NO:	2732	
	NAME:	MULVIHILL, THOMAS P.O. BOX 73 ELLETTSVILLE IN 47429	

REMARKS

This receipt was generated by the automated BLM Collections and Billing System and is a paper representation of a portion of the official electronic record contained therein.

AMC 382759
AMC 380054
AMC 387245

UNITED STATES
DEPARTMENT OF THE INTERIOR
BUREAU OF LAND MANAGEMENT

CREDIT CARD PAYMENT
FOR MINING CLAIM MAINTENANCE FEE

NAME JAMES BROWN
ADDRESS 2712 FM LOOP N
CITY COLDSPRING STATE TX ZIP 77331
PHONE # (936) 653-5937

SEND RECEIPT TO ABOVE ADDRESS
SEND RECEIPT TO: _____

AMC NUMBER

382767
380056
387252
387253

CLAIM/SITE NAME

Antelope Gulch
Bonanza
High STAKES
NUGGET TRAIL

DATE STAMP

PHOENIX, ARIZONA
2008 AUG 12 P 2:34
RECEIVED
B.L.M. AZ STATE OFFICE

TELEPHONE SUBMISSION - ACCURACY OF THE ABOVE INFORMATION
IS THE RESPONSIBILITY OF THE CLAIMANT/OWNER

FOR OFFICIAL USE ONLY

DATE _____ INITIALS _____ VERIFIED _____
COUNT 4 \$ 500⁰⁰ INITIALS SC

ENTERED INTO COMPUTER

SEP 03 '08 *TES*

United States Department of the Interior
Bureau of Land Management
 BUSINESS & SUPPORT SVCS DIV
 ONE N CENTRAL AVE SUITE 800
 PHOENIX, AZ 85004 -4427
 Phone: (602) 417-9200

Receipt

No: 1759557

Transaction #: 1817046	
Date of Transaction: 08/12/2008	
CUSTOMER:	JAMES BROWN 2712 FM LOOP N COLDSRING, TX 77331

LINE #	QTY	DESCRIPTION	REMARKS	UNIT PRICE	TOTAL
1	1.00	LOCATABLE MINERALS / MINING CLAIMS-NOT NEW-UNADJUD, ONE AUTH NO. ONLY / MINING CLAIM MONEY RECEIVED (455) CASES: AMC382767/\$500.00	MAINT 2009 (4)	- n/a -	500.00
TOTAL:					\$500.00

PAYMENT INFORMATION			
NOTE: Items will appear on credit card statement as "Bureau of Land Mgmt CO".			
1	AMOUNT:	\$500.00	POSTMARKED: N/A
	TYPE:	CREDIT CARD	RECEIVED: 08/12/2008
	NAME:	BROWN, JAMES 2712 FM LOOP N COLDSRING TX 77331	
	CARD NO:	XXXXXXXXXXXX9068	AUTH CODE: 000011
	NAME ON CARD:	JAMES BROWN	
	EXPIRES:	01/31/2011	
	SIGNATURE:		

REMARKS

This receipt was generated by the automated BLM Collections and Billing System and is a paper representation of a portion of the official electronic record contained therein.

AMC 382759

AMC 377556

AMC 381820

MAINTENANCE FEE PAYMENT

Claimant Name: TREVA STOGNER
Address: 2121 W. Maple Ave.
City: Enid State: OK Zip: 73703
Telephone: 580-233-4147
E-mail address: treva1938@yahoo.com
Signature: Treva Stogner

Check here if this is a change of address.

RECEIVED
B.L.M. AZ STATE OFFICE
2008 AUG 12 A 7:17
PHOENIX, ARIZONA
BLM
Date
Stamp

LINE NO.	AMC NUMBER	CLAIM/SITE NAME	COUNTY RECORDER DATA (If available)	TWP	RNG	SEC
1	382765	Gold Oasis	June 28, 2007			
2	377558	Wandering Wash	June 28, 2007			
3	382769	Easy Money	June 28, 2007			
4	381820	Buried Treasure	June 27, 2008			
5						
6						
7						
8						
9						
10						

List additional claims on Form MCF114.

Bureau of Land Management
Arizona State Office
www.az.blm.gov

No. of Claims: 4 x \$125 = 500.00
Check No: 2280 Init. SPJ
Receipt No.: 1791617
For BLM Use Only

Form: MCF112
Revised July 2005

This form is available from the Arizona Department of Mines and Mineral Resources and may be reproduced.

ENTERED INTO COMPUTER
SEP 03 '08 RS

United States Department of the Interior

Bureau of Land Management
 BUSINESS & SUPPORT SVCS DIV
 ONE N CENTRAL AVE SUITE 800
 PHOENIX, AZ 85004 -4427
 Phone: (602) 417-9200

Receipt

No: 1759617

Transaction #: 1817109	
Date of Transaction: 08/12/2008	
CUSTOMER:	TREVA STOGNER 2121 W. MAPLE AVE ENID,OK 73703

LINE #	QTY	DESCRIPTION	REMARKS	UNIT PRICE	TOTAL
1	1.00	LOCATABLE MINERALS / MINING CLAIMS-NOT NEW-UNADJUD,ONE AUTH NO. ONLY / MINING CLAIM MONEY RECEIVED (455) CASES: AMC382765/\$500.00	MAINT 2009	- n/a -	500.00
TOTAL:					\$500.00

PAYMENT INFORMATION					
1	AMOUNT:	\$500.00	POSTMARKED:	N/A	
	TYPE:	CHECK	RECEIVED:	08/12/2008	
	CHECK NO:	2282			
	NAME:	STOGNER, TREVA J 2121 W. MAPLE AVE ENID OK 73703			

REMARKS

This receipt was generated by the automated BLM Collections and Billing System and is a paper representation of a portion of the official electronic record contained therein.

AMC

AMC 383176
AMC 382759

FORM APPROVED
OMB NO. 1004-0114
Expires: February 28, 2010

MAINTENANCE FEE WAIVER CERTIFICATION


SEE INSTRUCTIONS ON REVERSE

1. This small miner waiver is filed for the assessment year beginning at noon on September 1, 2008 and ending at noon on September 1, 2009
2. The undersigned and all related parties owned ten or fewer mining claims, mill, or tunnel sites located and maintained on Federal lands in the United States of America on September 1, 2008
3. The undersigned have performed the assessment work required by law for each mining claim listed prior to filing this waiver and understand that by filing this form; an affidavit of assessment work must be recorded by the December 30th following the filing of this waiver.
4. The undersigned understand that if the assessment work obligation has not yet come due under 30 U.S.C. 28 (for those claims in their first assessment year only); a notice of intent to hold reciting this condition must be recorded by the December 30th following the filing of this waiver.
5. The undersigned understand that mill and tunnel sites may also be listed upon this waiver and be waived from payment of the maintenance fee; and that a notice of intent to hold for these sites is required to be recorded by the December 30th immediately following the filing of this waiver.
6. The undersigned understand and acknowledge that pursuant to 43 U.S.C. 1212 and 18 U.S.C. 1001; the filing or recording of a false, fictitious, or fraudulent document with the Bureau of Land Management may result in a fine of up to \$250,000, a prison term not to exceed five years, or both.
7. The mining claims, mill or tunnel sites for which this waiver from payment of the maintenance fees is requested are:

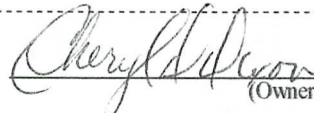
CLAIM OR SITE NAME	BLM RECORDATION SERIAL NUMBER
1. Gold Gulch #1	AMC 383176
2. Gold Gulch #2	AMC 383177
3. Gold Valley #1	AMC 382759
4. Gold Valley #2	AMC 382760
5. Gold Valley #3	AMC 382761
6.	
7.	
8.	
9.	
10.	

The owner(s) (claimants) of the above mining claims and sites are:

NELSON E DIXON
(Owner's Name - Please Print)
 619 REGAL ROBIN WAY
(Street or P.O. Box)
 N. Las Vegas NV 89084
(City) (State) (Zip Code)


(Owner's Signature)

CHERYL D DIXON
(Owner's Name - Please Print)
 619 REGAL ROBIN WAY
(Street or P.O. Box)
 N Las Vegas NV 89084
(City) (State) (Zip Code)


(Owner's Signature)

(Owner's Name - Please Print)

(Street or P.O. Box)

(City) (State) (Zip Code)

(Owner's Signature)

RECEIVED
 BLM PHOENIX ARIZONA
 2008 JUL 10 A 7:24

(Continued on page 2)

ENTERED INTO COMPUTER
 9/3/08 RB

(Owner's Name - Please Print)	(Owner's Signature)		
(Street or P.O. Box)	(City)	(State)	(Zip Code)
(Owner's Name - Please Print)	(Owner's Signature)		
(Street or P.O. Box)	(City)	(State)	(Zip Code)
(Owner's Name - Please Print)	(Owner's Signature)		
(Street or P.O. Box)	(City)	(State)	(Zip Code)
(Owner's Name - Please Print)	(Owner's Signature)		
(Street or P.O. Box)	(City)	(State)	(Zip Code)

INSTRUCTIONS

1. This certification is made under the provisions of § 1744 of Title 43 and § 28-28k of Title 30 of the United States Code; and the regulations thereunder (43 CFR Part 3830).
2. The claimant(s) must fill in the dates in paragraph 1 for the beginning and ending of the assessment year for which this waiver is sought.
3. The claimant(s) must fill in the date in paragraph 2 for the beginning of the assessment year for which this waiver is sought.
4. All claim and site names and Bureau of Land Management (BLM) serial numbers must be listed for the mining claims, mill sites, and tunnel sites for which the waiver is sought.
5. All owners of the mining claims, mill sites, and tunnel sites and their addresses must be given.
6. This waiver form must be signed by all the claimants or their designated agent, in original form. If an agent is designated, a notarized designation of agent, signed by all of the claimants with proper address given, must be submitted with this waiver.
7. This form must be filed no later than September 1st for the upcoming assessment year in the BLM State Office where the mining claims or sites are recorded, or the waiver cannot be granted by the BLM. (Example: to obtain a waiver for the assessment year 2000, which begins at noon on September 1, 1999, you must qualify for and file for a waiver no later than September 1, 1999, in the proper BLM State Office).
8. For all mining claims which require assessment work, you must record an affidavit of labor on or before the December 30th immediately following the filing of this waiver. For all other mining claims or sites waived, you must record a notice of intent to hold on or before the December 30th immediately following the filing of this waiver.
9. Mill and tunnel sites may also be listed upon this waiver and be waived from payment of the maintenance fee. A notice of intent to hold for these sites is required to be filed by the December 30th following the filing of this waiver.

NOTICE/BURDEN HOURS STATEMENT

The Privacy Act of 1974, *as amended*, and the regulation in 43 CFR 2.48(d) provide that you be furnished the following information in connection with the information required by this certification of waiver from rental fees.

AUTHORITY: 30 U.S.C. 28-28k; 43 U.S.C. 1201, 1457, 1740, and 1744; and 43 CFR 3830.

PRINCIPLE PURPOSE: This information is to be used to verify that the owner(s) (claimants) of a mining claim has complied with 30 U.S.C. 28f and is entitled to perform assessment work in lieu of paying the maintenance fee for the mining claims listed on this form.

ROUTINE USE: (1) Adjudication of the claimant(s) certification of waiver from paying the maintenance fee otherwise required by 30 U.S.C. 28f. (2) Disclosure may be made to appropriate Federal agencies when location is made within the agency's geographic area of responsibility. (3) Information from the record and/or the record will be transferred to the appropriate Federal, State, or local agency, or a member of the public in response to a specific request for pertinent information. (4) Information may also be provided to the Department of Justice or in a proceeding before a court or adjudicative body; or to Federal, State, local or foreign agencies when needed for enforcement of civil or criminal codes or applicable regulations concerning title rights upon the public land.

EFFECT OF NOT PROVIDING INFORMATION: Disclosure of this information is required by 30 U.S.C. 28f and 43 CFR Part 3830 for those qualified claimants wishing to take the small miner waiver allowed. Failure to supply the information required in this form to support the claimants certification of waiver from payment of the otherwise required maintenance fees will result in the waiver being disallowed and the mining claims subject to forfeiture by BLM under 30 U.S.C. 28i.

The Paperwork Reduction Act of 1995 requires us to inform you that:

This information is being collected to allow the BLM to determine if you qualify for a waiver from the payment of \$100 per mining claim or site maintenance fee established in 30 U.S.C. 28f and the implementing regulations at 43 CFR 3830. A response to this request is required in accordance with the statute to obtain your benefit.

BLM would like you to know that you do not have to respond to this, or any other, Federal agency-sponsored information collection unless it displays a currently valid OMB control number.

Public reporting burden for this form is estimated to average 20 minutes (.33 hours) per response, including time to review instructions, gathering and maintaining data, and completing and reviewing the form. Direct comments regarding this burden estimate, or any other aspect of this form, to the U.S. Department of the Interior, Bureau of Land Management, (1004-0114) Bureau Information Collection Clearance Officer (WO-630), Mail Stop 401 LS, 1849 C St, N.W., Washington, D.C. 20240.

FOR OFFICIAL USE ONLY

PHOENIX, ARIZONA

JUN 10 AM 10:24

When Recorded Return Document to:

Nelson E. & Cheryl D. Dixon
619 Regal Robin Way
North Las Vegas, NV
89084

Check here is this is a change of address.

Telephone: (702) 540-4724

E-mail address: nedixon65@hotmail.com

AFFIDAVIT OF PERFORMANCE OF ANNUAL WORK


1. State of Arizona, County of YAVAPAI ss:

2. I (Name) Nelson E. & Cheryl D. Dixon

3. Reside at (Address) _____

619 Regal Robin Way

City North Las Vegas County CLARK



State NV Zip 89084 being duly sworn, depose and say that I am a citizen of the United States, more than eighteen years of age, and that all of the facts set forth in this affidavit, subject to the provisions and penalties of 18 U.S.C. 1001 pertaining to the filing of false, fictitious, or fraudulent statements with the United States, are true and correct according to the best of my knowledge, information and belief.

4. Owner's name and address (If not shown in Items 1-3 above). _____

5. That I am personally acquainted with the mining claim(s). The work and improvements were made by and at the expense of the owner(s) of said claim(s). Said contiguous group of claims, listed on this document, are situated in the

(optional) Mining District: YAVAPAI County, Arizona.

Line No.	AMC NUMBER	CLAIM/SITE NAME	COUNTY RECORDER DATA (If available)	TWP	RNG	SEC
1	383176	Gold Gulch #1	B-4509 P-538			
2	383177	Gold Gulch #2	B-4509 P-539			
3	382759	Gold Valley #1	B-4503 P-775			
4	382760	Gold Valley #2	B-4503 P-776			
5	382761	Gold Valley #3	B-4503 P-777			
6						

Form: MCF108
Revised Jan. 2006
Page 1 of 2

ENTERED INTO COMPUTER
9/3/08 OJB

BLM
Date
Stamp

PHOENIX, ARIZONA

MAR 20 10 A 7:24

7					
8					
9					
10					

6. That between the dates starting at 12 o'clock noon on September 1, 20 08 at least \$ 500.00 dollars worth of work and improvements were done and performed upon said claim(s) or upon one or more of a contiguous group of claims for the benefit of all, wholly or partly outside of a contiguous group of claims for the benefit of all, not including the location work.

7. That the following persons were employed to perform the work and improvements described herein: Nelson E. & Cheryl D. Dixon

8. That the work and improvements performed were: Cleared trails for each contiguous group of claims. Did clean-up, trash removal on each claim. Prepared sites on each group of claims for assessment and equipment location, etc.
took pictures of each claim.

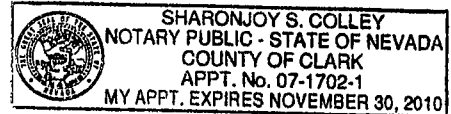
9. Dated: 7/01/08 Signature: Nelson E. Dixon Cheryl D. Dixon

SUBSCRIBED AND SWORN TO before me, a Notary Public, this 1st day of July 20 08

By: Nelson E Dixon and Cheryl D Dixon

Notary Public Sharon Joy Colley

My Commission Expires Nov 30, 2010



Bureau of Land Management
Arizona State Office
www.az.blm.gov

No. of Claims: 5 x \$10 = 50
 Check No.: 1354 Init. YMC
 Receipt No.: 1740338
 For BLM Use Only

United States Department of the Interior

Bureau of Land Management
 BUSINESS & SUPPORT SVCS DIV
 ONE N CENTRAL AVE SUITE 800
 PHOENIX, AZ 85004 -4427
 Phone: (602) 417-9200

Receipt

No:

1740338

Transaction #: 1797349	
Date of Transaction: 07/11/2008	
CUSTOMER:	NELSON E DIXON 619 REGAL ROBIN WAY NORTH LAS VEGAS,NV 89084

LINE #	QTY	DESCRIPTION	REMARKS	UNIT PRICE	TOTAL
1	1.00	LOCATABLE MINERALS / MINING CLAIMS-NOT NEW-UNADJUD,ONE AUTH NO. ONLY / MINING CLAIM MONEY RECEIVED (455) CASES: AMC383176/\$50.00	POL 2008/5 WAV	- n/a -	50.00
TOTAL:					\$50.00

PAYMENT INFORMATION					
1	AMOUNT:	\$50.00	POSTMARKED:	7/4/08 0:00	
	TYPE:	CHECK	RECEIVED:	07/10/2008	
	CHECK NO:	1354			
	NAME:	DIXON, NELSON E 619 REGAL ROBIN WAY NORTH LAS VEGAS NV 89084			

REMARKS

This receipt was generated by the automated BLM Collections and Billing System and is a paper representation of a portion of the official electronic record contained therein.

AMC 377224
 AMC 377556
 AMC 383176
 AMC 382759
 AMC 381820

MAINTENANCE FEE PAYMENT

Claimant Name: Tahara Brown & Gerald Gordon, Jr

Address: P.O. Box 378

City: Brook State: IN Zip: 47922

Telephone: 219-776-4653

E-mail address: tara@hummertuff.com

Signature: *Tahara Brown*

Check here if this is a change of address.

BLM
Date
Stamp

PHOENIX, ARIZONA

2007 AUG 22 A 10:37

RECEIVED
BLM, AZ STATE OFFICE

LINE NO.	AMC NUMBER	CLAIM/SITE NAME	COUNTY RECORDER DATA (If available)	TWP	RNG	SEC
1	377224	Antelope Bend	Book 4476 Page 407	9N	5W	12
2	382767	Antelope Gulch	Book 4503 Page 783	10N	5W	24
3	381820	Buried Treasure	Book 4497 Page 120	10N	5W	27
4	382772	Crown Point	Book 4503 Page 788	10N	5W	24
5	377225	Fat Mule Flats	Book 4476 Page 406	9N	5W	12
6	381822	Gold Fever	Book 4497 Page 119	10N	5W	34
7	383176	Gold Gulch 1	Book 4509 Page 538	9N	5W	33
8	383177	Gold Gulch 2	Book 4509 Page 539	9N	5W	33
9	382771	Gold King	Book 4503 Page 787	10N	5W	24
10	382768	Gold Star	Book 4503 Page 784	9N	4W	8

List additional claims on Form MCF114.

Bureau of Land Management
 Arizona State Office
www.az.blm.gov

No. of Claims: 23 x \$125 = 2,875⁰⁰
 Check No: CC Init. SC
 Receipt No.: 1549998
 For BLM Use Only

Form: MCF112
 Revised July 2005

This form is available from the Arizona Department of Mines and Mineral Resources and may be reproduced

RE 9/19/07

10/4c

SUPPLEMENTAL ATTACHMENT

May be used with the following forms for listing additional mining claims:

Check One.

- Affidavit of Performance of Annual Work
- Maintenance Fee Payment
- Notice of Intent to Hold Mining Claims
- Notice of Non-Liability for Labor and Materials Furnished

BLM
Date
Stamp

PHOENIX, ARIZONA

2007 AUG 22 A 10:37

BLM STATE OFFICE

LINE NO.	AMC NUMBER	CLAIM/SITE NAME	COUNTY RECORDER DATA (if available)	TWP	RNG	SEC
11	382759	Gold Valley 1	Book 4503 Page 775	8N	5W	10
12	382760	Gold Valley 2	Book 4503 Page 776	8N	5W	10
13	382761	Gold Valley 3	Book 4503 Page 777	8N	5W	10
14	382763	Gold Valley 4	Book 4503 Page 779	8N	5W	10
15	382766	Gold Valley 5	Book 4503 Page 782	8N	5W	10
16	381821	Golden Eagle	Book 4497 Page 118	10N	5W	34
17	381825	High Grade	Book 4497 Page 123	10N	5W	27
18	382762	Lucky Gulch	Book 4503 Page 778	8N	5W	10
19	377557	Old Stage Road	Book 4476 Page 412	10N	5W	24
20	382770	Prospectors Paradise	Book 4503 Page 786	9N	4W	8
21	377226	Stanton Flats	Book 4476 Page 405	9N	5W	12
22	382764	Top Notch	Book 4503 Page 780	8N	5W	10
23	377559	Wagon Wheel	Book 4476 Page 410	10N	5W	24

Form MCF114
Revised June 2005

This form is available from the Arizona Department of Mines & Mineral Resources and may be reproduced.

13/50

United States Department of the Interior
Bureau of Land Management
 BUSINESS & SUPPORT SVCS DIV
 ONE N CENTRAL AVE SUITE 800
 PHOENIX, AZ 85004 -4427
 Phone: (602) 417-9200

Receipt

No: 1549998

Transaction #: 1601490	
Date of Transaction: 08/22/2007	
CUSTOMER:	TAHARA BROWN PO BOX 378 BROOK,IN 47922

LINE #	QTY	DESCRIPTION	REMARKS	UNIT PRICE	TOTAL
1	1.00	LOCATABLE MINERALS / MINING CLAIMS-NOT NEW-UNADJUD,ONE AUTH NO. ONLY / MINING CLAIM MONEY RECEIVED (455) CASES: AMC377224/\$2875.00	MAINT 2008 (23)	- n/a -	2875.00
TOTAL:					\$2,875.00

PAYMENT INFORMATION					
NOTE: Items will appear on credit card statement as "Bureau of Land Management".					
1	AMOUNT:	\$2,875.00	POSTMARKED:	N/A	
	TYPE:	CREDIT CARD	RECEIVED:	08/22/2007	
	NAME:	BROWN, TAHARA PO BOX 378 BROOK IN 47922			
	CARD NO:	XXXXXXXXXXXX7972	AUTH CODE:	02207B	
	NAME ON CARD:	TAHARA D BROWN			
	EXPIRES:	03/31/2009			
	SIGNATURE:				

REMARKS

This receipt was generated by the automated BLM Collections and Billing System and is a paper representation of a portion of the official electronic record contained therein.

When Recorded Return Document to:
Treva J. Stogner
2121 W. Maple Ave
Enid, OK 73703

Check here if this is a change of address.

Telephone: 580-233-4147

E-mail address: treva1938@yahoo.com

AMC 377556
 AMC 382759

AFFIDAVIT OF PERFORMANCE OF ANNUAL WORK

RECEIVED
 B.L.M. AZ STATE OFFICE
 2007 AUG 14 A 9:24
 PHOENIX, ARIZONA
 BLM
 Date
 Stamp

1. State of Arizona, County of Yavapai ss:
 2. I (Name) Treva J. Stogner
 3. Reside at (Address) 2121 W. Maple Ave
 City Enid County Garfield

State OK Zip 73703 being duly sworn, depose and say that I am a citizen of the United States, more than eighteen years of age, and that all of the facts set forth in this affidavit, subject to the provisions and penalties of 18 U.S.C. 1001 pertaining to the filing of false, fictitious, or fraudulent statements with the United States, are true and correct according to the best of my knowledge, information and belief.

4. Owner's name and address (if not shown in Items 1-3 above).

5. That I am personally acquainted with the mining claim(s). The work and improvements were made by and at the expense of the owner(s) of said claim(s). Said contiguous group of claims, listed on this document, are situated in the _____ (optional) Mining District; Yavapai County, Arizona.

Line No.	AMC NUMBER	CLAIM/SITE NAME	COUNTY RECORDER DATA (if available)	TWP	RNG	SEC
1	377558	Wandering Wash	B-4520 P-226 Yavapai			
2	382769	Easy Money	B-4520 P-222 Yavapai			
3	382765	Gold Oasis	B-4520 P-221 Yavapai			
4						
5						
6						

RS 9/5/07

AFFIDAVIT OF PERFORMANCE OF ANNUAL WORK - page 2

RECEIVED
 BLM, AZ STATE OFFICE
 PHOENIX, ARIZONA
 2007 AUG 14 A 9:28
 BLM
 Date
 Stamp

7						
8						
9						
10						

6. That between the dates starting at 12 o'clock noon on September 1, 20 06 and ending at 12 o'clock noon on September 1, 20 07 at least \$ 130.00 dollars worth of work and improvements were done and performed upon said claim(s) or upon one or more of a contiguous group of claims for the benefit of all, wholly or partly outside of a contiguous group of claims for the benefit of all, not including the location work.

7. That the following persons were employed to perform the work and improvements described herein: _____

Jerry Gordon
 8. That the work and improvements performed were: cleaning up garbage

9. Dated: 8-9-07 Signature: Trevi J. Stogner

SUBSCRIBED AND SWORN TO before me, a Notary Public, this 9th day of August 20 07

By: Trevi Stogner

Notary Public [Signature]

My Commission Expires 1-11-08

Bureau of Land Management
 Arizona State Office
www.az.blm.gov



No. of Claims: _____ x \$10 = _____
 Check No.: _____ Init. _____
 Receipt No.: _____
 For BLM Use Only

Form: MCF108
 Revised Jan. 2006
 Page 2 of 2

AMC 377556
382769-2

MAINTENANCE FEE PAYMENT

Claimant Name: Treva J. Stogner
 Address: 2121 W Maple Ave
 City: Enid State: OK Zip: 73703
 Telephone: 580-233-4147
 E-mail address: treva1938@yahoo.com
 Signature: Treva J. Stogner

Check here if this is a change of address.

RECEIVED
 BLM, AZ STATE OFFICE
 2007 AUG 14 A 9:26
 PHOENIX, ARIZONA
 BLM
 Date
 Stamp

LINE NO.	AMC NUMBER	CLAIM/SITE NAME	COUNTY RECORDER DATA (If available)	TWP	RNG	SEC
1	377558	Wandering Wash	B-4520 P-226 Yavapai			
2	382769	Easy Money	B-4520 P-222 Yavapai			
3	382765	Gold Oasis	B-4520 P-221 Yavapai			
4						
5						
6						
7						
8						
9						
10						

List additional claims on Form MCF114.

No. of Claims: 3 x \$125 = 375.00
 Check No: 1004 Init. SPB
 Receipt No.: 1543928
 For BLM Use Only

Bureau of Land Management
 Arizona State Office
www.az.blm.gov

Form: MCF112
 Revised July 2005

This form is available from the Arizona Department of Mines and Mineral Resources and may be reproduced.

United States Department of the Interior

Bureau of Land Management
 BUSINESS & SUPPORT SVCS DIV
 ONE N CENTRAL AVE SUITE 800
 PHOENIX, AZ 85004 -4427
 Phone: (602) 417-9200

Receipt

No:

1543928

Transaction #: 1595300	
Date of Transaction: 08/14/2007	
CUSTOMER:	TREVA STOGNER 2121 W. MAPLE AVE ENID,OK 73703

LINE #	QTY	DESCRIPTION	REMARKS	UNIT PRICE	TOTAL
1	1.00	LOCATABLE MINERALS / MINING CLAIMS-NOT NEW-UNADJUD,ONE AUTH NO. ONLY / MINING CLAIM MONEY RECEIVED (455) CASES: AMC377558/\$30.00	POL/WAIVER (3)	- n/a -	30.00
2	1.00	LOCATABLE MINERALS / MINING CLAIMS-NOT NEW-UNADJUD,ONE AUTH NO. ONLY / MINING CLAIM MONEY RECEIVED (455) CASES: AMC377558/\$375.00	MAINT 2008 (3)	- n/a -	375.00
TOTAL:					\$405.00

PAYMENT INFORMATION

1	AMOUNT:	\$375.00	POSTMARKED:	8/10/07 0:00
	TYPE:	CHECK	RECEIVED:	08/14/2007
	CHECK NO:	1004		
	NAME:	STOGNER, TREVA 2121 W. MAPLE AVE ENID OK 73703		
2	AMOUNT:	\$30.00	POSTMARKED:	8/10/07 0:00
	TYPE:	CHECK	RECEIVED:	08/14/2007
	CHECK NO:	1918		
	NAME:	STOGNER, TREVA J 2121 W. MAPLE AVE ENID OK 73703		

REMARKS

This receipt was generated by the automated BLM Collections and Billing System and is a paper representation of a portion of the official electronic record contained therein.

NOTICE!!

These documents have been scanned!

Do not place un-scanned documents beneath this notice!

Do not remove this notice from this file!

GPO Jacket No. 560-102
Print Order 61540
Rise Business Services, LLC
Job=AZ15 5/28/2019



Box Number= AZ15090



Claim Begin-End: AMC382759-AMC382772

5 Miscellaneous



AZ15090-6

AMC381882-AMC383274

**NO
DOCUMENTS
FOUND**

NO DOCUMENTS FOUND
NO DOCUMENTS FOUND

NOTICE!!

These documents have been scanned!

Do not place un-scanned documents beneath this notice!

Do not remove this notice from this file!

GPO Jacket No. 560-102
Print Order 61540
Rise Business Services, LLC
Job=AZ15 5/28/2019



Box Number= AZ15090



Claim Begin-End: AMC382759-AMC382772

6 Location Notices-Amendments and Supporting Documents



AZ15090-6

AMC381882-AMC383274

MINING CLAIM STATUS REPORT

Data Entry *ok*
MTP CHECKED BY JMC
GEO CHECKED BY JMC

LEAD SERIAL NO. AMC 382759 THROUGH AMC 382777

#	LODE	LOCATION FEE @ \$30 =	\$	<u>420</u>
#	PLACER	PROCESSING FEE @ \$15 =	\$	<u>210</u>
#	<u>14</u> ASSOCIATION PL	MAINTENANCE FEE @ \$125 =	\$	<u>1,750</u>
#	MILL SITE	OVERAGE	\$	
#	TUNNEL SITE	SHORTAGE	\$	
		OTHER FEES	\$	
	ENOUGH LOCATORS	TOTAL	\$	<u>2,380⁰⁰</u> <i>ok</i>

YES NO ALL are 40 Ac or less - 2 Locators

OVER-THE-COUNTER MAIL TIMELY FILED: YES NO

LEGAL DESCRIPTION: T 8N R 5W SEC 10
T 10N R 5W SEC 24
T 9N R 4W SEC 8
T _____ R _____ SEC _____

BLM FOREST SERVICE SUBJ TO PL 359: YES NO

WILDERNESS AREA: NO YES

SPLIT ESTATE: SX PX SRHA OTHER N/A
PROPER NOTICE FILED IF LOCATED ON SRHA LANDS-YES NO N/A

RECONVEYED MINERALS ON BLM LANDS REQUIRE OPENING ORDERS FROM 1944 TO 1993. OPEN TO ENTRY ON: _____ N/A

COMMENTS/STATUS: VOID PARTIALLY VOID PVT MINERALS
WITHDRAWN LANDS OTHER

3 placers are odd shapes 36.02 Ac
36.16 Ac
38.46 Ac
others are 40:00^{Ac} each

Claimant acknowledges that portions of the following claim(s) site(s) may be void or voidable. _____

Signature of claimant _____
FINAL ADJUDICATION TR DATE 8-22-07

AMC 382759

02750801A

382771

396126

United States Department of the Interior
Bureau of Land Management
 LANDS/RECREATION & PLANNING
 ONE N CENTRAL AVE
 PHOENIX, AZ 85004 -2203
 Phone: 602-417-9200

Receipt

No: 3511190

Transaction #: 3612621	
Date of Transaction: 03/08/2016	
CUSTOMER:	
DAVID E BYBEE 229 MULBERRY AVE LAKE HAVASU CITY, AZ 86403-6830 US	

LINE #	QTY	DESCRIPTION	REMARKS	UNIT PRICE	TOTAL
1	1.00	LOCATABLE MINERALS / MINING CLAIMS- NOT NEW-UNADJUD, ONE AUTH NO. ONLY / MINING CLAIM MONEY RECEIVED CASES: AMC377557/\$10.00	AMENDMENT - 1	- n/a -	10.00
TOTAL:					\$10.00

PAYMENT INFORMATION					
1	AMOUNT:	10.00	POSTMARKED:	03/04/2016	
	TYPE:	CHECK	RECEIVED:	03/07/2016	
	CHECK NO:	1054			
	NAME:	BYBEE, DAVID E 229 MULBERRY AVE LAKE HAVASU CITY AZ 86403-6830 US			

REMARKS

This receipt was generated by the automated BLM Collections and Billing System and is a paper representation of a portion of the official electronic record contained therein.

AMC 382771
 Amendment to reduce a placer claim containing owned by 1 individual that has more than 20 acres.
 RE 4-7-16

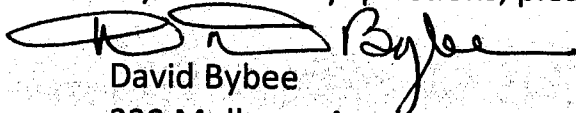
March 4, 2016

US Department of the Interior
BLM Arizona State Office
One North Central Ave., Suite 800
Phoenix, AZ 85004-4427

Dear B.L.M.,

Included is the map for claim AMC377557 Gold King. The claim has been amended to 20 acres, also, included is the \$10.00 amendment fee.

If you have any questions, please contact:



David Bybee
229 Mulberry Ave.
Lake Havasu City, AZ 86403

Phone (928) 208-7994

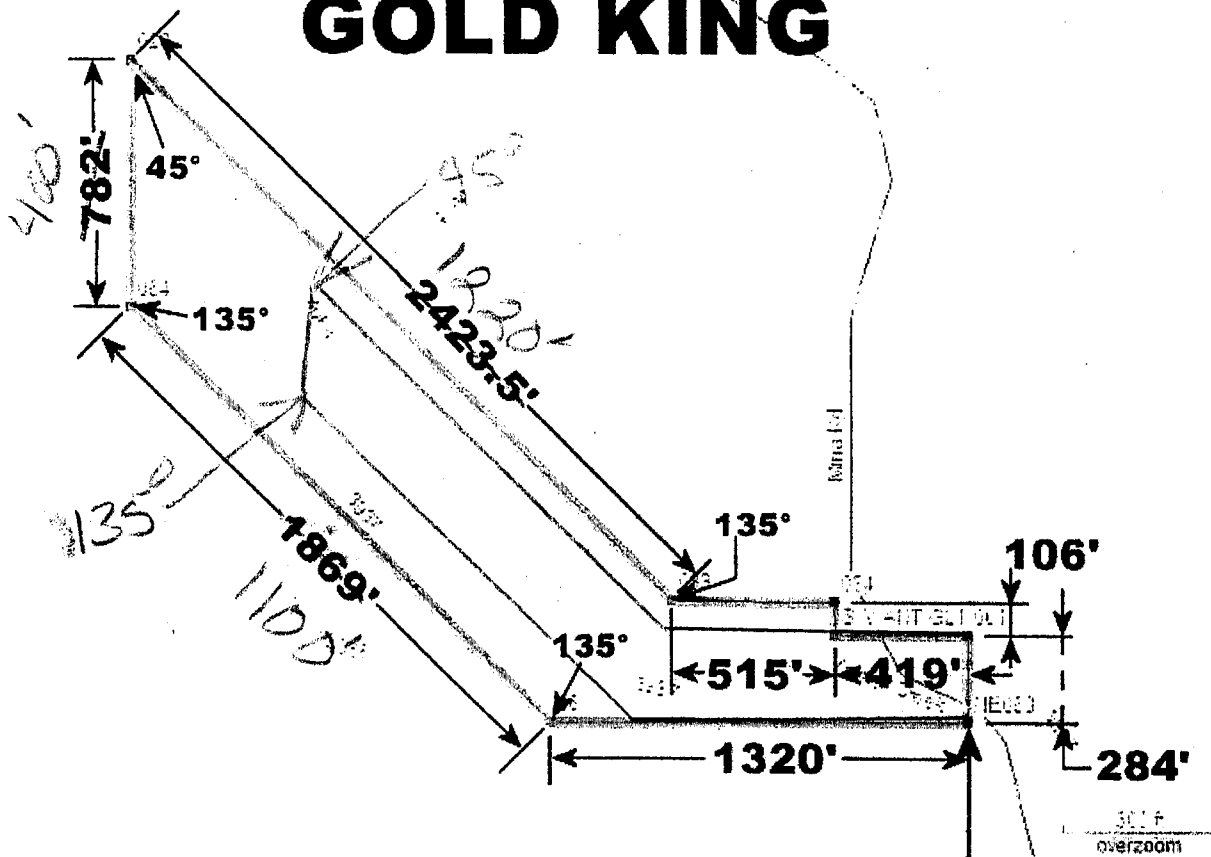


PHOENIX, ARIZONA

2016 MAR -7 P 3:49

RECEIVED
BLM ARIZONA STATE OFFICE

GOLD KING



all corners are 90° unless noted

NE Corner of Old Stage Rd Claim AMC 377557

2016 MAR -7 P 3:49
 RECEIVED
 11/30/2011

LOCATION NOTICE FOR PLACER MINING CLAIM

Amendment BLM Serial # AMC 382771

NOTICE IS HEREBY GIVEN that the Gold King
_____ placer mining claim has been located by

DAVID BYBEE whose current mailing
address is 229 Mulberry Ave
LAKE HAVASU CITY, AZ. 86403

RECEIVED
BLM STATE OFFICE
2016 APR -4 P 3:3
PHOENIX, ARIZONA
BLM
Date
Stamp

The general course of this claim is IRREGULAR and it is situated in YAVAPAI
County, Arizona. This claim is SEE MAP feet in length and SEE MAP feet in width.

20 Total Claim Acreage. This claim runs from the location monument on which this location notice is
posted at the NW corner of the claim approximately 1320 feet in a WEST direction to the
W/E end line and 450 feet in a SE direction to the EAST end line. This claim is
marked by four monuments, one at each corner of the claim.

The location monument on which this notice is posted is situated within Section 24, Township
10 N, Range 5 W, Gila Salt River Base and Meridian, Arizona. This claim encompasses
portions of the following legal subdivision(s) if located by legal subdivision or the following quarter section(s),
section(s), Township(s) and Range(s) SE 1/4 SW 1/4 OF THE NW 1/4 SEC.

T10N R5W, Gila Salt River Base and Meridian, Arizona. 24

The locality of this claim with reference to some natural object or permanent monument and additional information
(if any) concerning its locality are as follows: SE LOCATION MONUMENT

IS 1320' NORTH OF SURVEY STATE STAMPED
T10N R5W SEC. 24 1/16 The above information is shown on the attached map.

DATED AND POSTED on the ground this 31 day of MARCH, 20 16

LOCATOR(s) AGENT

Print Name(s) DAVID BYBEE

Signature(s) [Signature]

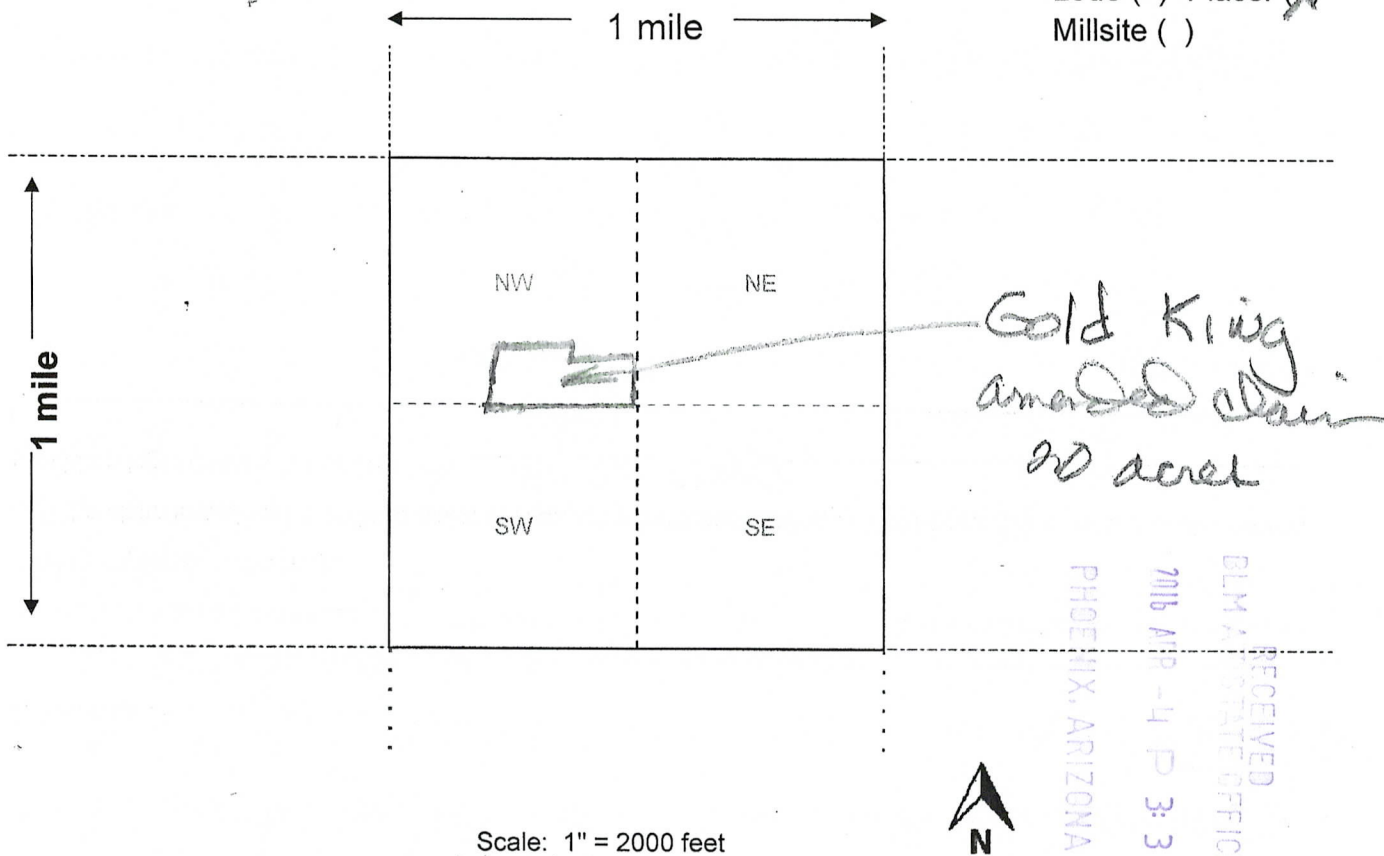
Form MCF102
Revised July 2014

Not Processed
The amendment received 3/24/16
was sufficient to amend the claim

Postmarked 4/1/16
RE 4-1-16

MINING CLAIM MAP

Lode () Placer (X)
Millsite ()



Scale: 1" = 2000 feet

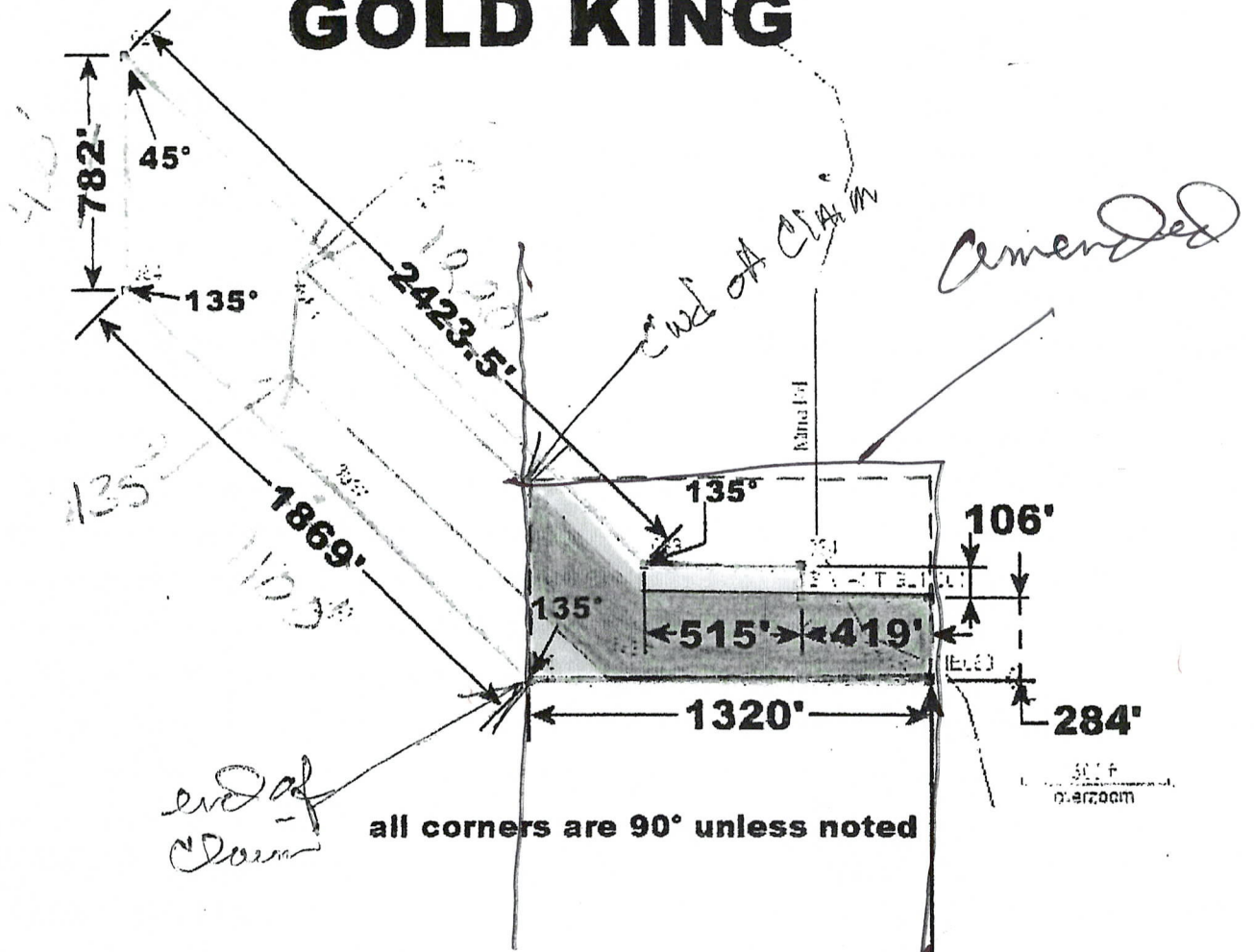
1. The above map depicts the Gold King mining claim, which is located in Section (S) 24, Township 10 N, Range 5 W, Gila and Salt River Base and Meridian, Yavapai County, Arizona. Total claim acreage is 20
2. The type of corner and location monuments used are as follows: 4' wood PUC
3. The bearings and distances in degrees and feet between claim corners and to a public land survey monument are as depicted on the map.
4. If the claim is a placer or millsite claim with exterior limits conforming to legal subdivisions of the public survey, provide a legal description of the claim SEE MAP

Form MCF100a
Revised July 2014

This form is available from the Arizona Geology Survey and may be reproduced

postmarked 4-1-16
RE 4-1-16

GOLD KING



all corners are 90° unless noted

NE Corner of Old Stage Rd Claim AMC ~~377557~~ 382771

Lands you currently have designated to maintain as your amended claim AMC 382771

Lands you could include in the amended AMC 382771 - if you would like

--- outline for 1320' x 660' overlay of 20 acre placer mining claim

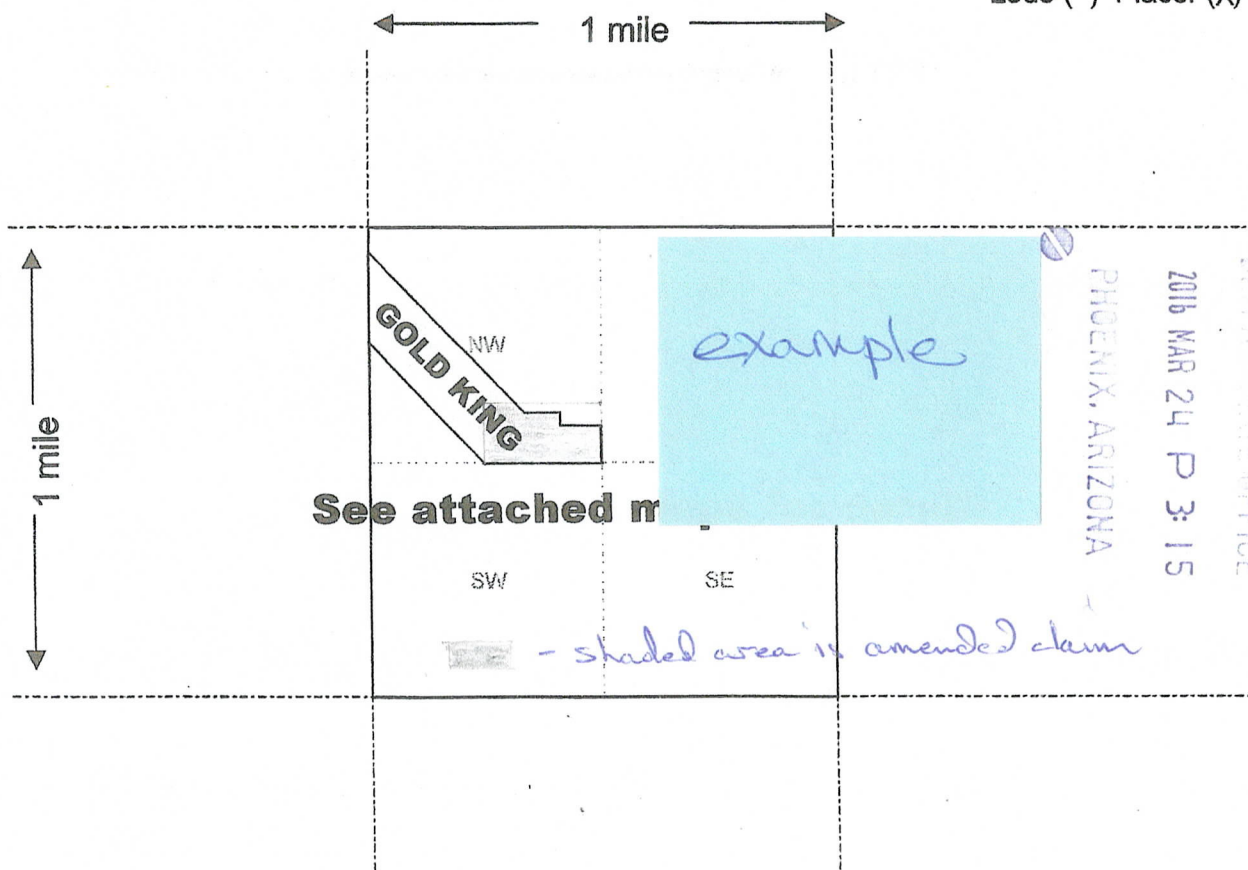
PHOENIX, ARIZONA
2016 APR -4 P. 3: 31
RECEIVED
DLN ADJUTANT OFFICE

2016 APR -11 P. 3: 11

postmarked
4-1-16
RE 4-1-16

MINING CLAIM MAP

Lode () Placer (X)



1. The above map depicts t

24

, Township

Yavapai

2. The type of corner and l

3. The bearings and distan

This form is av

Mr. Bybee,

If you could delineate your amended claim on this map, then I believe it would be the clearest notation

I am sending a copy of the original location notice to show how the claim was described w/ highlighting of that and the basic UD

Please call me at 602-417-9397

Rod Bert

When Recorded, return to:
Gerald Gordon
P.O.Box 378
Brook, IN, 47922

Sent to
Mr. Bybee

LOCATION NOTICE FOR PLACER MINING CLAIM

NOTICE IS HEREBY GIVEN that the **GOLD KING**
_____ placer mining claim has been located by
Gerald Gordon, Jr. & Tahara Brown whose current mailing
address is P.O.Box 378, Brook, IN, 47922

RECEIVED
BLM, AZ STATE OFFICE
2007 MAY -3 A 11: 27
PHOENIX, AZ
BLM
Date
Stamp

The general course of this claim is **Irregular** and it is situated in
Yavapai
County, Arizona.

This claim is **See Map** feet in length and **See Map** feet in width. This claim runs from the
location monument on which this location notice is posted approximately 1320' west to monument, then 1869'
NW to monument, then 782' north to the NW stake, then SW 2423.5' to the next monument, then east
515' to monument, south 106' to monument and east 419' to monument, then south 284' to the point of
beginning.
This claim is marked by 8 monuments, one at each corner of the claim.

The location monument on which this notice is posted is situated within Section **24**, Township
10 N, Range **5 W**, Gila Salt River Base and Meridian, Arizona. This claim encompasses
portions of the following legal subdivision(s) if located by legal subdivision or the following quarter section (s),
section (s), Township (s) and Range (s) **SE1/4 SW1/4 NW1/4 OF THE NW1/4 SEC. 24**
T10N R5W, Gila Salt River Base and Meridian, Arizona.

The locality of this claim with reference to some natural object or permanent monument and additional
information (if any) concerning its locality are as follows: **SE location monument is 1320'**
north of survey stake stamped T10N R5W SEC. 24 1/16

DATED AND POSTED on the ground this **7TH** day of **March**, 20**07**.

LOCATOR (s) *Gerald Gordon* *Tahara Brown*

Form MCF102
Revised July 2005

This form is available from the Arizona Department of Mines & Mineral Resources and may be reproduced.

AMC 382771

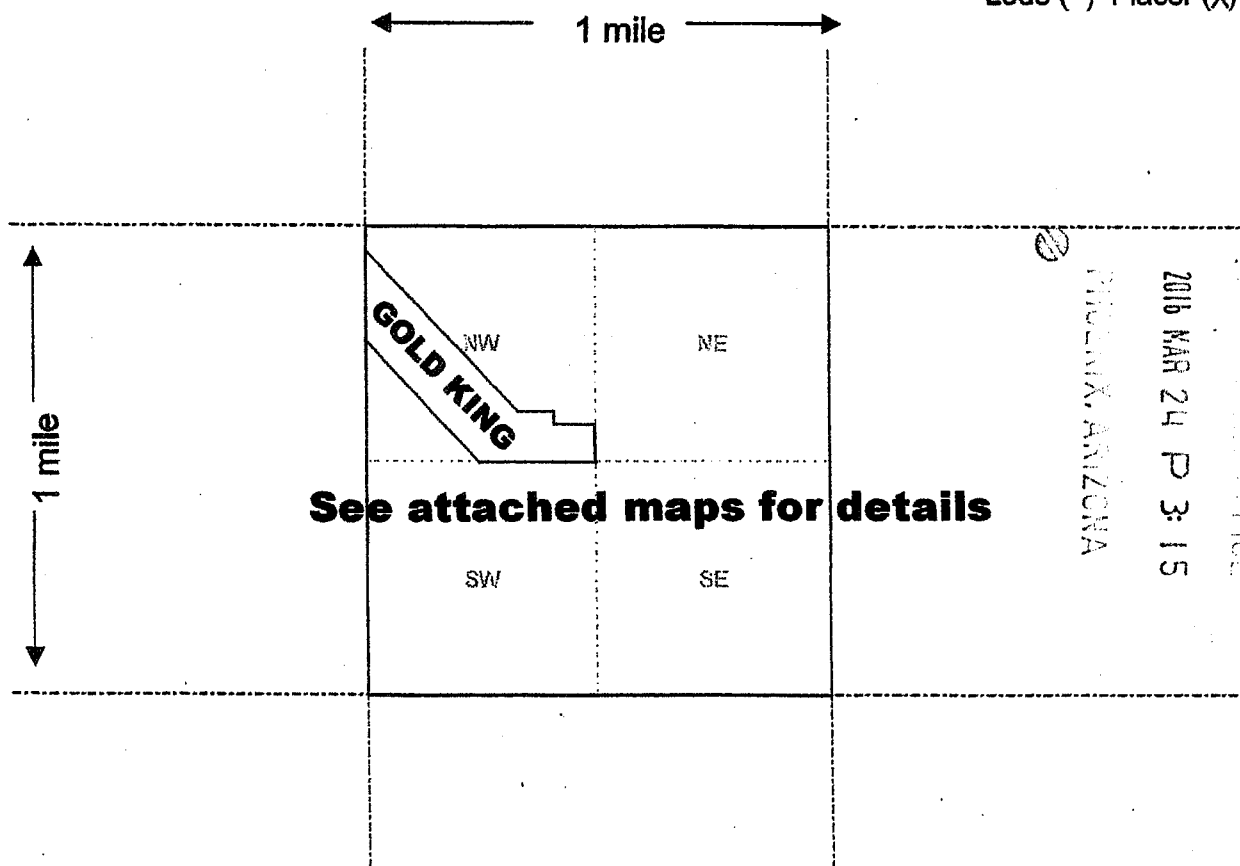
[

]

Need to add 3 bearings
& distances

MINING CLAIM MAP

Lode () Placer (X)



See attached maps for details

Scale : 1" = 2000 feet



1. The above map depicts the **GOLD KING** mining claim, which is located in Section (s) **24**, Township **10** N, Range **5** W, Gila and Salt River Base and Meridian, **Yavapai** County, Arizona.

2. The type of corner and location monuments used are as follows: 4' tall PVC

3. The bearings and distances in degrees and feet between claim corners are as depicted on the map.

Form MCF100a
Revised July 2005

When Recorded, return to:
Gerald Gordon
P.O.Box 378
Brook, IN, 47922

LOCATION NOTICE FOR PLACER MINING CLAIM

NOTICE IS HEREBY GIVEN that the **Gold Valley 1**
_____ placer mining claim has been located by
Gerald Gordon, Jr. & Tahara Brown whose current mailing
address is P.O.Box 378, Brook, IN, 47922

RECEIVED
B.L.M. AZ STATE OFFICE
2007 MAY -3 A 11: 26
PHOENIX, AZ
BLM
Date
Stamp

The general course of this claim is Square and it is situated in
Yavapai
County, Arizona.

This claim is 1320 feet in length and 1320 feet in width. This claim runs from the
location monument on which this location notice is posted approximately 1320 feet in a **Northerly**
direction to the **North** end line and 1320 feet in a **Easterly** direction to the **East** end line.
This claim is marked by four monuments, one at each corner of the claim.

The location monument on which this notice is posted is situated within Section 10, Township
8 N, Range 5 W, Gila Salt River Base and Meridian, Arizona. This claim encompasses
portions of the following legal subdivision(s) if located by legal subdivision or the following quarter section (s),
section (s), Township (s) and Range (s) **NE1/4 NE1/4 SEC. 10 T8N R5W**
_____, Gila Salt River Base and Meridian, Arizona.

The locality of this claim with reference to some natural object or permanent monument and additional
information (if any) concerning its locality are as follows: **NE CORNER IS THE D.O.I. BLM**
SURVEY STAKE STAMPED "T8N R5W S3 S2 S10 S11 1979"

DATED AND POSTED on the ground this 10th day of February, 2007.

LOCATOR (s) Gerald Gordon Tahara Brown

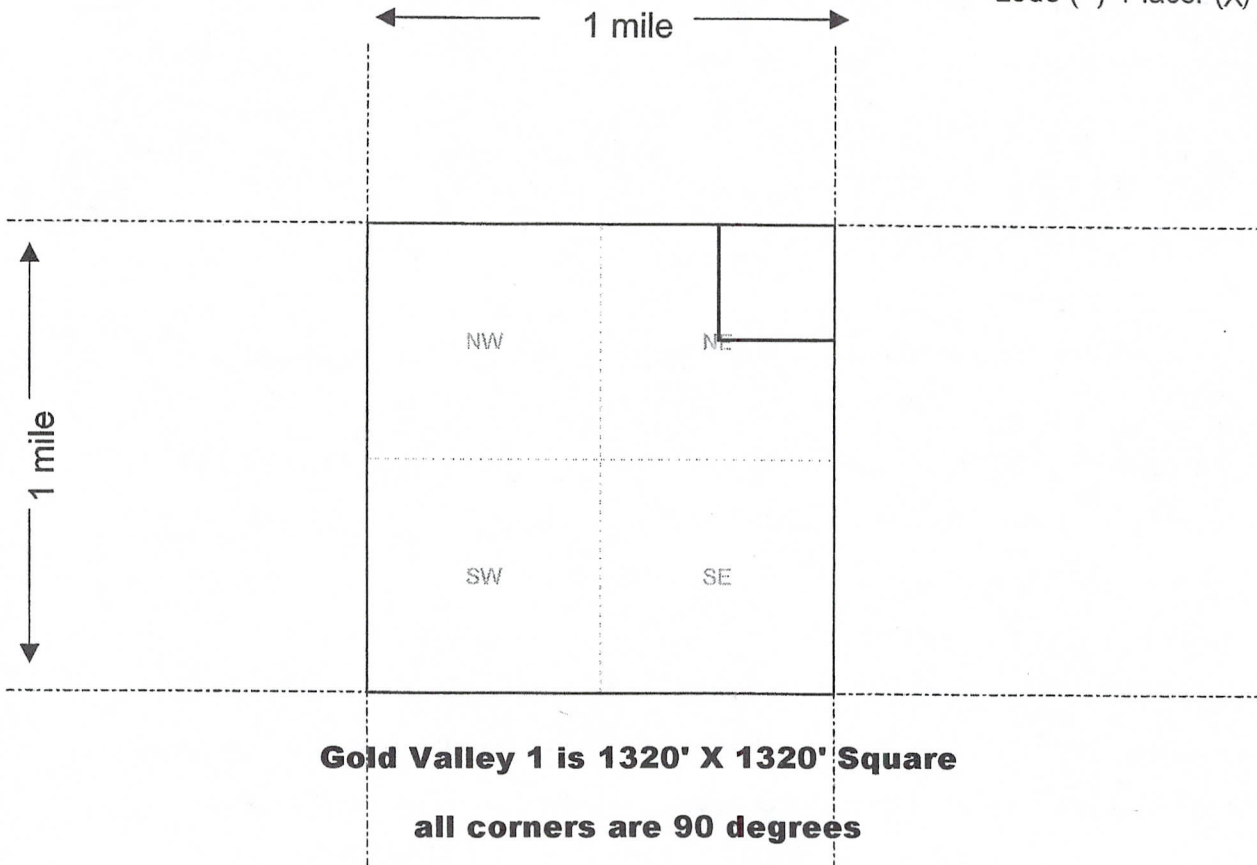
Form MCF102
Revised July 2005

This form is available from the Arizona Department of Mines & Mineral Resources and may be reproduced.

AMC 382759

MINING CLAIM MAP

Lode () Placer (X)



Scale : 1" = 2000 feet



1. The above map depicts the Gold Valley 1 mining claim, which is located in Section (s) 10, Township 8 N, Range 5 W, Gila and Salt River Base and Meridian, Yavapai County, Arizona.
2. The type of corner and location monuments used are as follows: 4' tall PVC
3. The bearings and distances in degrees and feet between claim corners are as depicted on the map.


Form MCF100a
Revised July 2005

This form is available from the **Arizona Department of Mines & Mineral Resources** and may be reproduced.

When Recorded, return to:
Gerald Gordon
P.O.Box 378
Brook, IN, 47922

LOCATION NOTICE FOR PLACER MINING CLAIM

NOTICE IS HEREBY GIVEN that the **Gold Valley 2**
_____ placer mining claim has been located by
Gerald Gordon, Jr. & Tahara Brown whose current mailing
address is P.O.Box 378, Brook, IN, 47922



The general course of this claim is Square and it is situated in
Yavapai
County, Arizona.

This claim is 1320 feet in length and 1320 feet in width. This claim runs from the
location monument on which this location notice is posted approximately 1320 feet in a **Southerly**
direction to the **South** end line and 1320 feet in a **Easterly** direction to the **East** end line.
This claim is marked by four monuments, one at each corner of the claim.

The location monument on which this notice is posted is situated within Section 10, Township
8 N, Range 5 W, Gila Salt River Base and Meridian, Arizona. This claim encompasses
portions of the following legal subdivision(s) if located by legal subdivision or the following quarter section (s),
section (s), Township (s) and Range (s) **SE1/4 NE1/4 SEC. 10 T8N R5W**
_____, Gila Salt River Base and Meridian, Arizona.

The locality of this claim with reference to some natural object or permanent monument and additional
information (if any) concerning its locality are as follows: **SE CORNER IS THE D.O.I. BLM**
SURVEY STAKE STAMPED "T8N R5W 1/4 S10 / S11 1979

DATED AND POSTED on the ground this 10th day of February, 2007.

LOCATOR (s) Gerald Gordon Tahara Brown

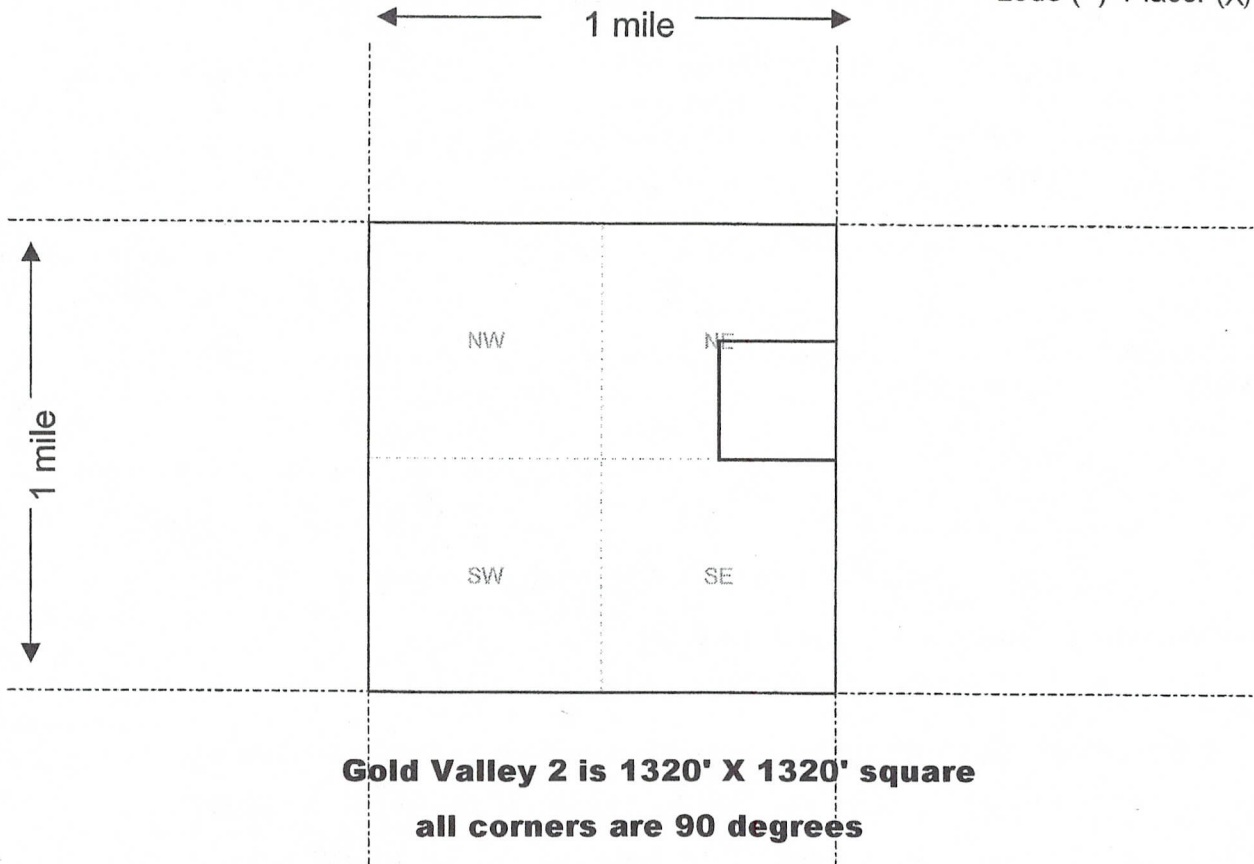
Form MCF102
Revised July 2005

This form is available from the Arizona Department of Mines & Mineral Resources and may be reproduced.

ANC 382760

MINING CLAIM MAP

Lode () Placer (X)



Scale : 1" = 2000 feet



1. The above map depicts the Gold Valley 2 mining claim, which is located in Section (s) 10, Township 8 N, Range 5 W, Gila and Salt River Base and Meridian, Yavapai County, Arizona.
2. The type of corner and location monuments used are as follows: 4' tall PVC
3. The bearings and distances in degrees and feet between claim corners are as depicted on the map.

Form MCF100a
Revised July 2005

This form is available from the **Arizona Department of Mines & Mineral Resources** and may be reproduced.

When Recorded, return to:
Gerald Gordon
P.O.Box 378
Brook, IN, 47922

LOCATION NOTICE FOR PLACER MINING CLAIM

NOTICE IS HEREBY GIVEN that the **Gold Valley 3**
_____ placer mining claim has been located by
Gerald Gordon, Jr. & Tahara Brown whose current mailing
address is P.O.Box 378, Brook, IN, 47922

RECEIVED
BLM, AZ STATE OFFICE
2007 MAY -3 A 11:26
PHOENIX, AZ
BLM
Date
Stamp

The general course of this claim is Square and it is situated in
Yavapai
County, Arizona.

This claim is 1320 feet in length and 1320 feet in width. This claim runs from the
location monument on which this location notice is posted approximately 1320 feet in a **Northerly**
direction to the **North** end line and 1320 feet in a **Easterly** direction to the **East** end line.
This claim is marked by four monuments, one at each corner of the claim.

The location monument on which this notice is posted is situated within Section 10, Township
8 N, Range 5 W, Gila Salt River Base and Meridian, Arizona. This claim encompasses
portions of the following legal subdivision(s) if located by legal subdivision or the following quarter section (s),
section (s), Township (s) and Range (s) **NE1/4 SE1/4 SEC. 10 T8N R5W**
_____, Gila Salt River Base and Meridian, Arizona.

The locality of this claim with reference to some natural object or permanent monument and additional
information (if any) concerning its locality are as follows: **NE CORNER IS THE D.O.I. BLM**
SURVEY STAKE STAMPED "T8N R5W 1/4 S10 / S11 1979

DATED AND POSTED on the ground this 10th day of February, 2007.

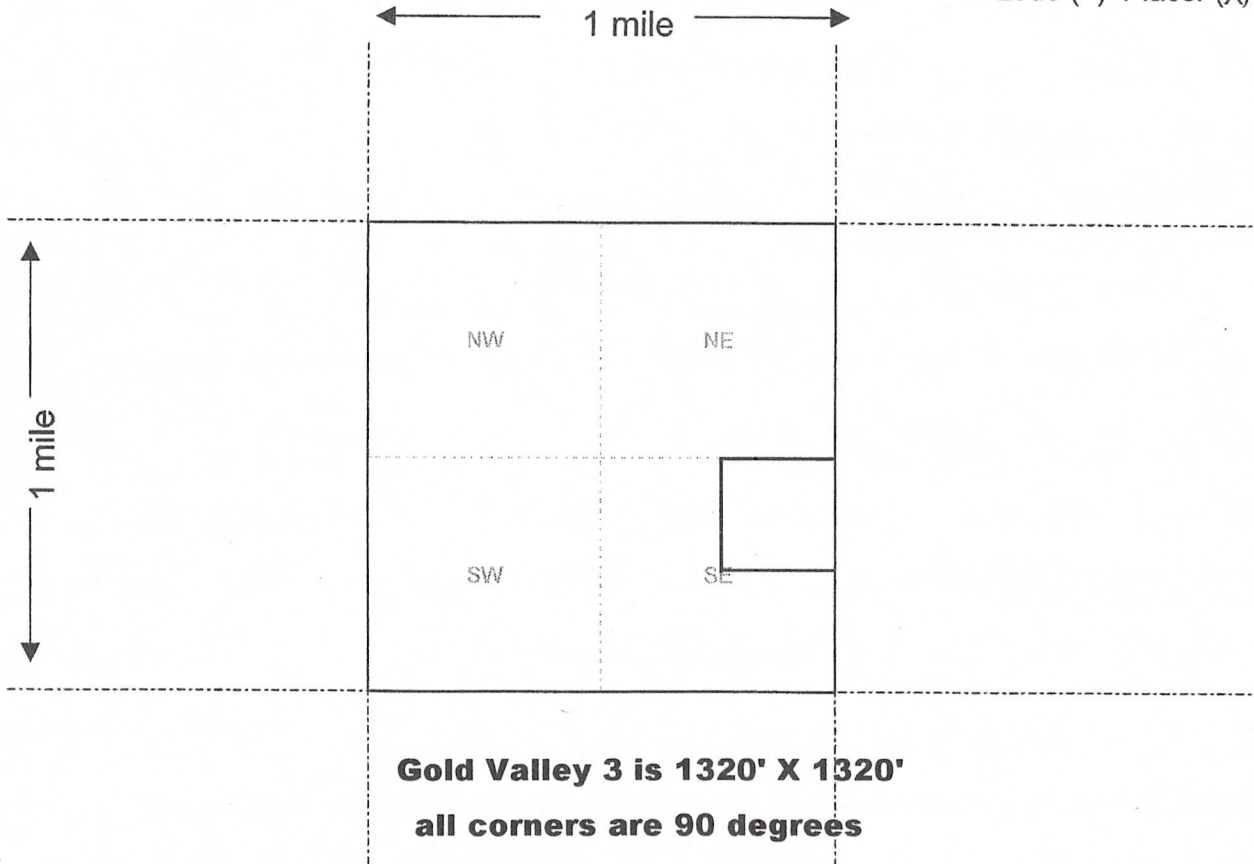
LOCATOR (s) Gerald Gordon Tahara Brown

Form MCF102
Revised July 2005

AMC 382761

MINING CLAIM MAP

Lode () Placer (X)



Scale : 1" = 2000 feet



1. The above map depicts the **Gold Valley 3** mining claim, which is located in Section (s) **10**, Township **8** **N**, Range **5** **W**, Gila and Salt River Base and Meridian, **Yavapai** County, Arizona.
2. The type of corner and location monuments used are as follows: **4' tall PVC**
3. The bearings and distances in degrees and feet between claim corners are as depicted on the map.

Form MCF100a
Revised July 2005

This form is available from the **Arizona Department of Mines & Mineral Resources** and may be reproduced.

When Recorded, return to:
Gerald Gordon
P.O.Box 378
Brook, IN, 47922

LOCATION NOTICE FOR PLACER MINING CLAIM

NOTICE IS HEREBY GIVEN that the **Lucky Gulch**
_____ placer mining claim has been located by
Gerald Gordon, Jr. & Tahara Brown whose current mailing
address is P.O.Box 378, Brook, IN, 47922

RECEIVED B.L.M. AZ STATE OFFICE 2007 MAY -3 A 11: 26 PHOENIX, AZ	BLM Date Stamp
---	----------------------

The general course of this claim is Square and it is situated in
Yavapai
County, Arizona.

This claim is 1320 feet in length and 1320 feet in width. This claim runs from the
location monument on which this location notice is posted approximately 1320 feet in a **Southerly**
direction to the **South** end line and 1320 feet in a **Westerly** direction to the **West** end line.
This claim is marked by four monuments, one at each corner of the claim.

The location monument on which this notice is posted is situated within Section 10, Township
8 N, Range 5 W, Gila Salt River Base and Meridian, Arizona. This claim encompasses
portions of the following legal subdivision(s) if located by legal subdivision or the following quarter section (s),
section (s), Township (s) and Range (s) **SW1/4 NE1/4 SEC. 10 T8N R5W**
_____, Gila Salt River Base and Meridian, Arizona.

The locality of this claim with reference to some natural object or permanent monument and additional
information (if any) concerning its locality are as follows: **NW CORNER IS 1320' south of the**
THE D.O.I. BLM SURVEY STAKE STAMPED "T8N R5W 1/4 S3 / S10 1979

DATED AND POSTED on the ground this 11th day of February, 2007.

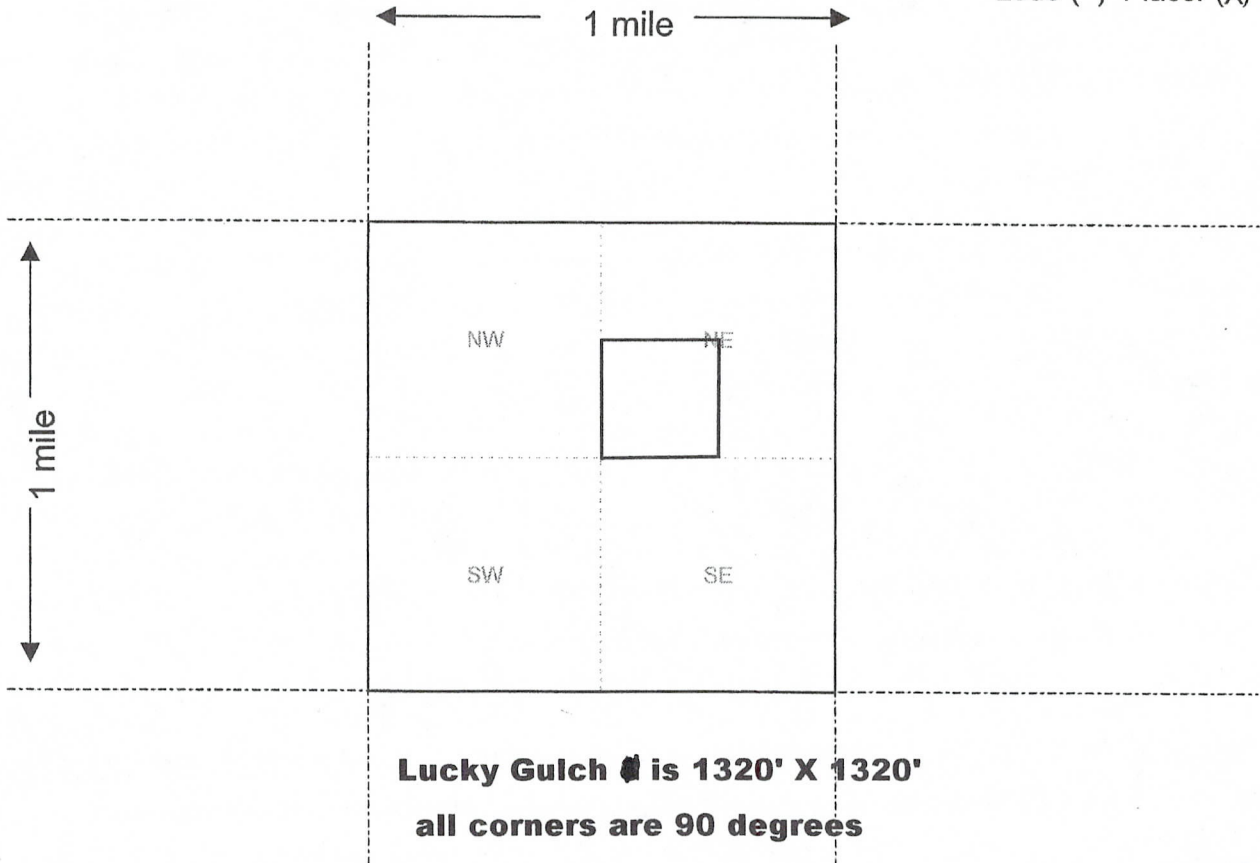
LOCATOR (s) *Gerald Gordon, Jr. Tahara Brown*

Form MCF102
Revised July 2005

AMC 382762

MINING CLAIM MAP

Lode () Placer (X)



Lucky Gulch is 1320' X 1320'
all corners are 90 degrees

Scale : 1" = 2000 feet



1. The above map depicts the **Lucky Gulch** mining claim, which is located in Section (s) **10**, Township **8** **N**, Range **5** **W**, Gila and Salt River Base and Meridian, **Yavapai** County, Arizona.
2. The type of corner and location monuments used are as follows: **4' tall PVC**
3. The bearings and distances in degrees and feet between claim corners are as depicted on the map.

Form MCF100a
 Revised July 2005

When Recorded, return to:
Gerald Gordon
P.O.Box 378
Brook, IN, 47922

LOCATION NOTICE FOR PLACER MINING CLAIM

NOTICE IS HEREBY GIVEN that the **Gold Valley 4**
_____ placer mining claim has been located by
Gerald Gordon, Jr. & Tahara Brown whose current mailing
address is P.O.Box 378, Brook, IN, 47922

RECEIVED
BLM, AZ STATE OFFICE
2007 MAY -3 A 11: 26
PHOENIX, AZ
BLM
Date
Stamp

The general course of this claim is Square and it is situated in
Yavapai
County, Arizona.

This claim is 1320 feet in length and 1320 feet in width. This claim runs from the
location monument on which this location notice is posted approximately 1320 feet in a **Southerly**
direction to the **South** end line and 1320 feet in a **Easterly** direction to the **East** end line.
This claim is marked by four monuments, one at each corner of the claim.

The location monument on which this notice is posted is situated within Section 10, Township
8 N, Range 5 W, Gila Salt River Base and Meridian, Arizona. This claim encompasses
portions of the following legal subdivision(s) if located by legal subdivision or the following quarter section (s),
section (s), Township (s) and Range (s) **SE1/4 SE1/4 SEC. 10 T8N R5W**
_____, Gila Salt River Base and Meridian, Arizona.

The locality of this claim with reference to some natural object or permanent monument and additional
information (if any) concerning its locality are as follows: **SE CORNER IS THE D.O.I. BLM**
SURVEY STAKE STAMPED "T8N R5W S10 / S11 / S15 / S14 1979

DATED AND POSTED on the ground this 10th day of February, 2007.

LOCATOR (s) Gerald Gordon Tahara Brown

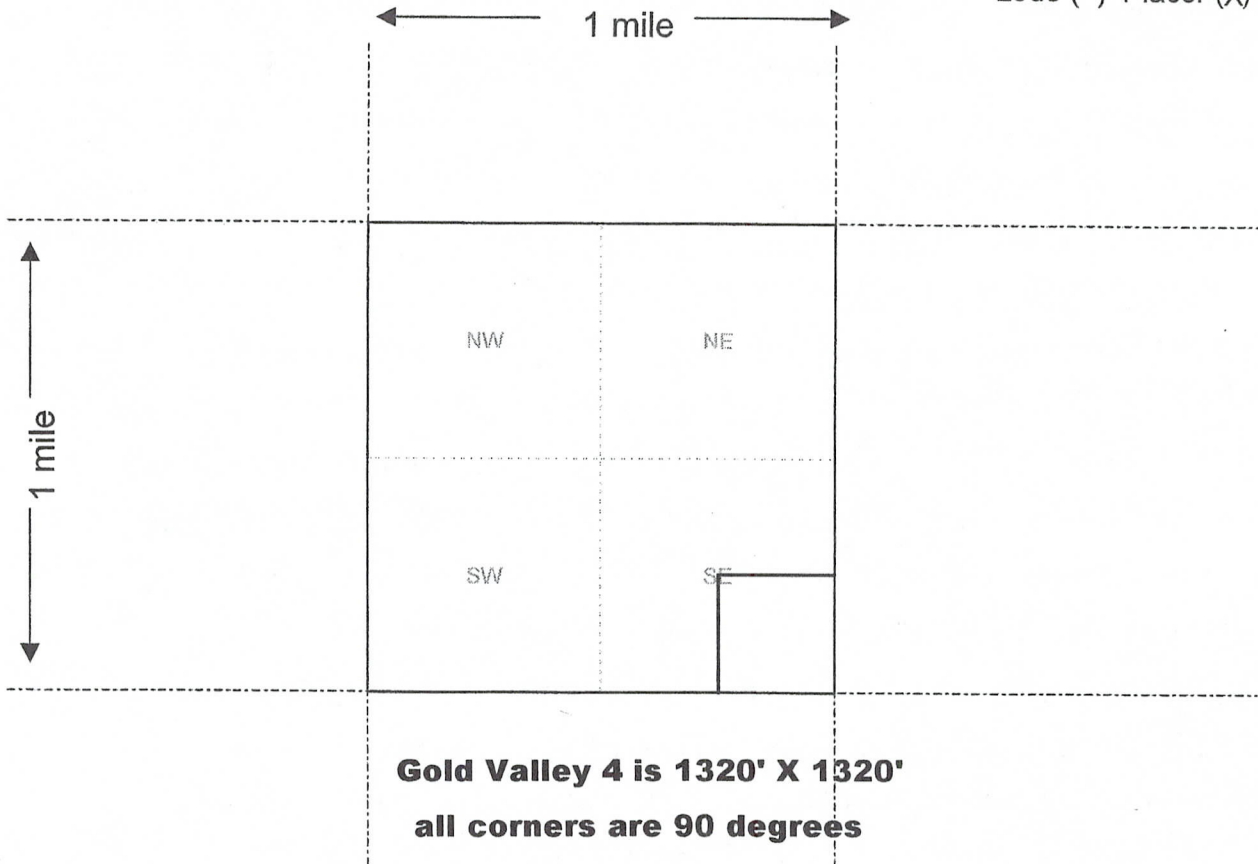
Form MCF102
Revised July 2005

This form is available from the Arizona Department of Mines & Mineral Resources and may be reproduced.

AMC 382763

MINING CLAIM MAP

Lode () Placer (X)



Scale : 1" = 2000 feet



1. The above map depicts the **Gold Valley 4** mining claim, which is located in Section (s) **10**, Township **8** N, Range **5** W, Gila and Salt River Base and Meridian, Yavapai County, Arizona.
2. The type of corner and location monuments used are as follows: 4' tall PVC
3. The bearings and distances in degrees and feet between claim corners are as depicted on the map.

Form MCF100a
Revised July 2005

This form is available from the **Arizona Department of Mines & Mineral Resources** and may be reproduced.

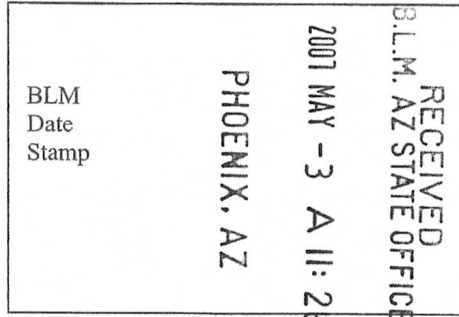
When Recorded, return to:
Gerald Gordon
P.O.Box 378
Brook, IN, 47922

LOCATION NOTICE FOR PLACER MINING CLAIM

NOTICE IS HEREBY GIVEN that the Top Notch

_____ placer mining claim has been located by

Gerald Gordon, Jr. & Tahara Brown whose current mailing
address is P.O.Box 378, Brook, IN, 47922



The general course of this claim is Square and it is situated in
Yavapai

County, Arizona.

This claim is 1320 feet in length and 1320 feet in width. This claim runs from the
location monument on which this location notice is posted approximately 1320 feet in a **Northerly**
direction to the **North** end line and 1320 feet in a **Westerly** direction to the **West** end line.

This claim is marked by four monuments, one at each corner of the claim.

The location monument on which this notice is posted is situated within Section 10, Township
8 N, Range 5 W, Gila Salt River Base and Meridian, Arizona. This claim encompasses
portions of the following legal subdivision(s) if located by legal subdivision or the following quarter section (s),
section (s), Township (s) and Range (s) NW1/4 SE1/4 SEC. 10 T8N R5W

_____, Gila Salt River Base and Meridian, Arizona.

The locality of this claim with reference to some natural object or permanent monument and additional
information (if any) concerning its locality are as follows: SW CORNER IS 1320' north of the
THE D.O.I. BLM SURVEY STAKE STAMPED "T8N R5W 1/4 S10 / S15 1979

DATED AND POSTED on the ground this 11th day of February, 2007.

LOCATOR (s) Gerald Gordon Tahara Brown

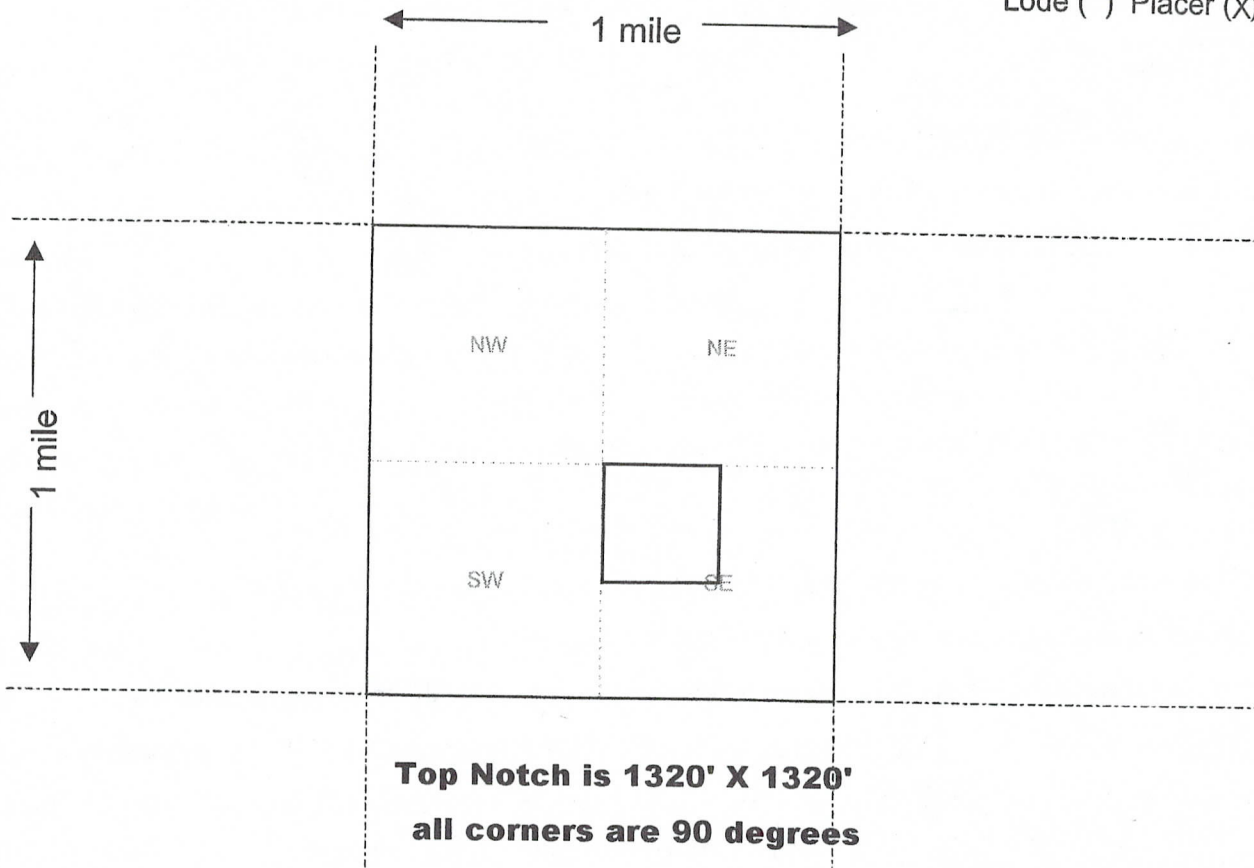
Form MCF102
Revised July 2005

This form is available from the Arizona Department of Mines & Mineral Resources and may be reproduced.

AMC 382764

MINING CLAIM MAP

Lode () Placer (X)



Scale : 1" = 2000 feet



1. The above map depicts the **Top Notch** mining claim, which is located in Section (s) **10**, Township **8** **N**, Range **5** **W**, Gila and Salt River Base and Meridian, **Yavapai** County, Arizona.
2. The type of corner and location monuments used are as follows: **4' tall PVC**
3. The bearings and distances in degrees and feet between claim corners are as depicted on the map.

Form MCF100a
Revised July 2005

This form is available from the **Arizona Department of Mines & Mineral Resources** and may be reproduced.

When Recorded, return to:
Gerald Gordon
P.O.Box 378
Brook, IN, 47922

LOCATION NOTICE FOR PLACER MINING CLAIM

NOTICE IS HEREBY GIVEN that the **Gold Oasis**
_____ placer mining claim has been located by
Gerald Gordon, Jr. & Tahara Brown whose current mailing
address is P.O.Box 378, Brook, IN, 47922

RECEIVED
BLM AZ STATE OFFICE
2007 MAY -3 A 11: 26
PHOENIX, AZ
BLM
Date
Stamp

The general course of this claim is Square and it is situated in
Yavapai
County, Arizona.

This claim is 1320 feet in length and 1320 feet in width. This claim runs from the
location monument on which this location notice is posted approximately 1320 feet in a **Northerly**
direction to the **North** end line and 1320 feet in a **Westerly** direction to the **West** end line.

This claim is marked by four monuments, one at each corner of the claim.

The location monument on which this notice is posted is situated within Section 10, Township
8 N, Range 5 W, Gila Salt River Base and Meridian, Arizona. This claim encompasses
portions of the following legal subdivision(s) if located by legal subdivision or the following quarter section (s),
section (s), Township (s) and Range (s) **NW1/4 NE1/4 SEC. 10 T8N R5W**

_____, Gila Salt River Base and Meridian, Arizona.

The locality of this claim with reference to some natural object or permanent monument and additional
information (if any) concerning its locality are as follows: **NW CORNER IS THE D.O.I. BLM
SURVEY STAKE STAMPED "T8N R5W 1/4 S3 / S10 1979**

DATED AND POSTED on the ground this 11th day of February, 2007.

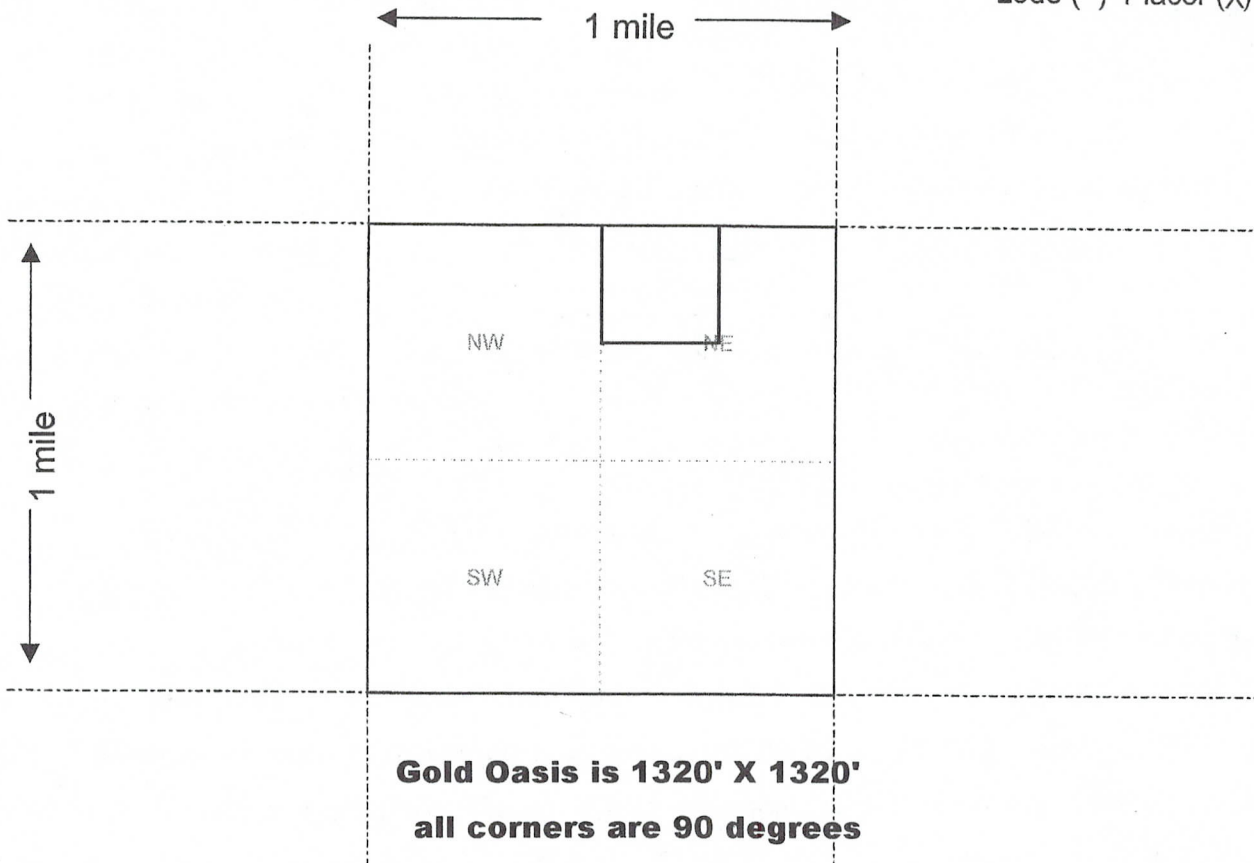
LOCATOR (s) Gerald Gordon Tahara Brown

Form MCF102
Revised July 2005

AMC 382765

MINING CLAIM MAP

Lode () Placer (X)



Scale : 1" = 2000 feet



1. The above map depicts the **Gold Oasis** mining claim, which is located in Section (s) **10**, Township **8** **N**, Range **5** **W**, Gila and Salt River Base and Meridian, **Yavapai** County, Arizona.
2. The type of corner and location monuments used are as follows: **4' tall PVC**
3. The bearings and distances in degrees and feet between claim corners are as depicted on the map.

Form MCF100a
Revised July 2005

This form is available from the **Arizona Department of Mines & Mineral Resources** and may be reproduced.

When Recorded, return to:
Gerald Gordon
P.O.Box 378
Brook, IN, 47922

LOCATION NOTICE FOR PLACER MINING CLAIM

NOTICE IS HEREBY GIVEN that the **Gold Valley 5**
_____ placer mining claim has been located by
Gerald Gordon, Jr. & Tahara Brown whose current mailing
address is P.O.Box 378, Brook, IN, 47922

RECEIVED
BLM, AZ STATE OFFICE
2007 MAY -3 A 11: 26
PHOENIX, AZ
BLM
Date
Stamp

The general course of this claim is Square and it is situated in
Yavapai
County, Arizona.

This claim is 1320 feet in length and 1320 feet in width. This claim runs from the
location monument on which this location notice is posted approximately 1320 feet in a **Southerly**
direction to the **South** end line and 1320 feet in a **Westerly** direction to the **West** end line.

This claim is marked by four monuments, one at each corner of the claim.

The location monument on which this notice is posted is situated within Section 10, Township
8 N, Range 5 W, Gila Salt River Base and Meridian, Arizona. This claim encompasses
portions of the following legal subdivision(s) if located by legal subdivision or the following quarter section (s),
section (s), Township (s) and Range (s) **SW1/4 SE1/4 SEC. 10 T8N R5W**

_____, Gila Salt River Base and Meridian, Arizona.

The locality of this claim with reference to some natural object or permanent monument and additional
information (if any) concerning its locality are as follows: **SW CORNER IS THE D.O.I. BLM**
SURVEY STAKE STAMPED "T8N R5W 1/4 S10 / S15 1979

DATED AND POSTED on the ground this 10th day of February, 2007.

LOCATOR (s) Gerald Gordon, Jr. Tahara Brown

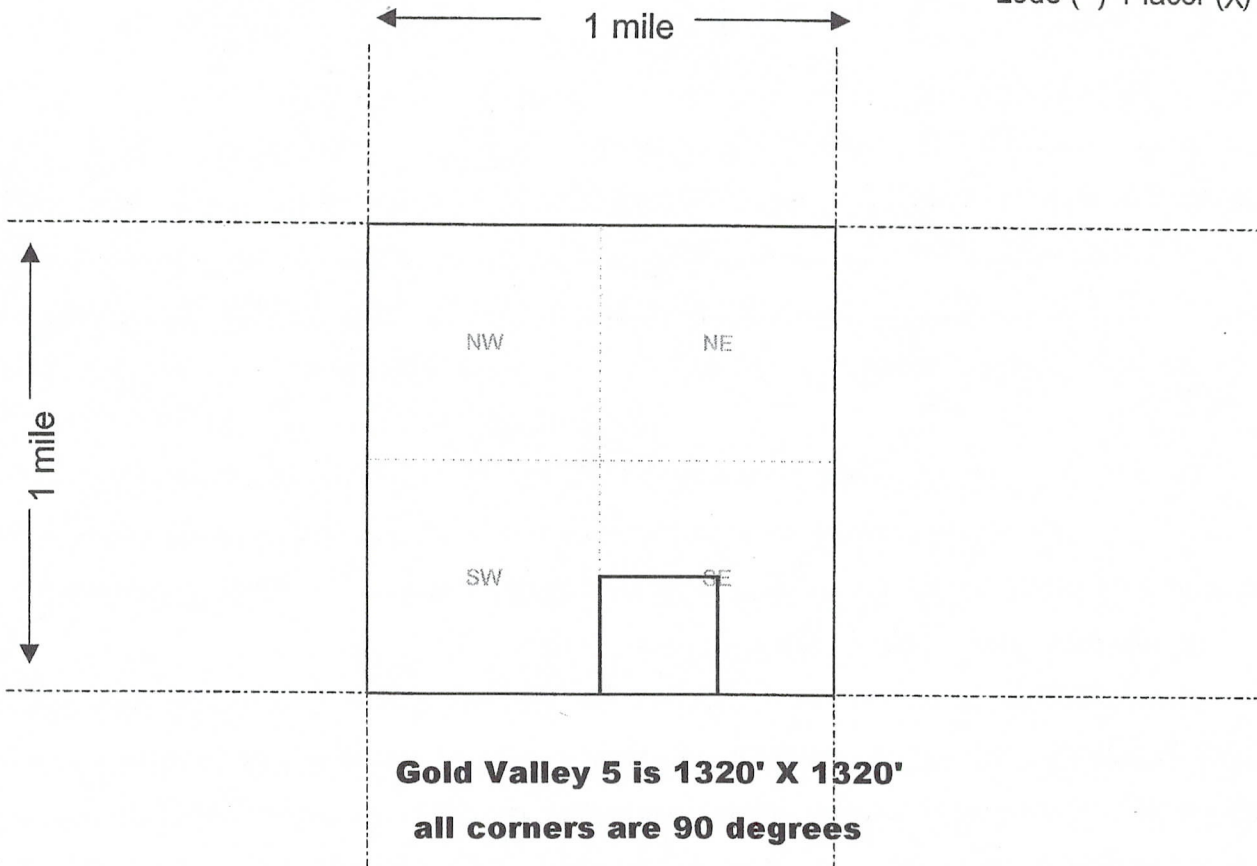
Form MCF102
Revised July 2005

This form is available from the Arizona Department of Mines & Mineral Resources and may be reproduced.

AMC 382766

MINING CLAIM MAP

Lode () Placer (X)



Scale : 1" = 2000 feet



1. The above map depicts the **Gold Valley 5** mining claim, which is located in Section (s) **10**, Township **8** N, Range **5** W, Gila and Salt River Base and Meridian, **Yavapai** County, Arizona.
2. The type of corner and location monuments used are as follows: **4' tall PVC**
3. The bearings and distances in degrees and feet between claim corners are as depicted on the map.

Form MCF100a
Revised July 2005

This form is available from the **Arizona Department of Mines & Mineral Resources** and may be reproduced.

When Recorded, return to:
Gerald Gordon
P.O.Box 378
Brook, IN, 47922

LOCATION NOTICE FOR PLACER MINING CLAIM

NOTICE IS HEREBY GIVEN that the **Antelope Gulch**

_____ placer mining claim has been located by

Gerald Gordon, Jr. & Tahara Brown whose current mailing

address is P.O.Box 378, Brook, IN, 47922

RECEIVED
B.L.M. AZ STATE OFFICE
2007 MAY -3 A 11:27
PHOENIX, AZ
BLM
Date
Stamp

The general course of this claim is **rectangular** and it is situated in
Yavapai

County, Arizona.

This claim is **2250** feet in length and **934** feet in width. This claim runs from the location monument on which this location notice is posted approximately **934** feet in a **Westerly** direction to the **West** end line and **2250** feet in a **southerly** direction to the **south** end line. east 515 feet to the monument, then north 1270 feet to monument, then 419 feet east to a monument, then north 980 feet to beginning This claim is marked by six monuments, one at each corner of the claim.

The location monument on which this notice is posted is situated within Section **24**, Township **10** N, Range **5** W, Gila Salt River Base and Meridian, Arizona. This claim encompasses portions of the following legal subdivision(s) if located by legal subdivision or the following quarter section (s), section (s), Township (s) and Range (s) **NE1/4 AND SE1/4 OF THE NW1/4 SEC.24**

T10N R5W, Gila Salt River Base and Meridian, Arizona.

The locality of this claim with reference to some natural object or permanent monument and additional information (if any) concerning its locality are as follows: **The NE stake and location marker is .750 mile north of the survey stake stamped T10N R5W SEC.24 1/16**

DATED AND POSTED on the ground this **6th** day of **March**, 20**07**.

LOCATOR (s) Gerald Gordon Jr. Tahara Brown

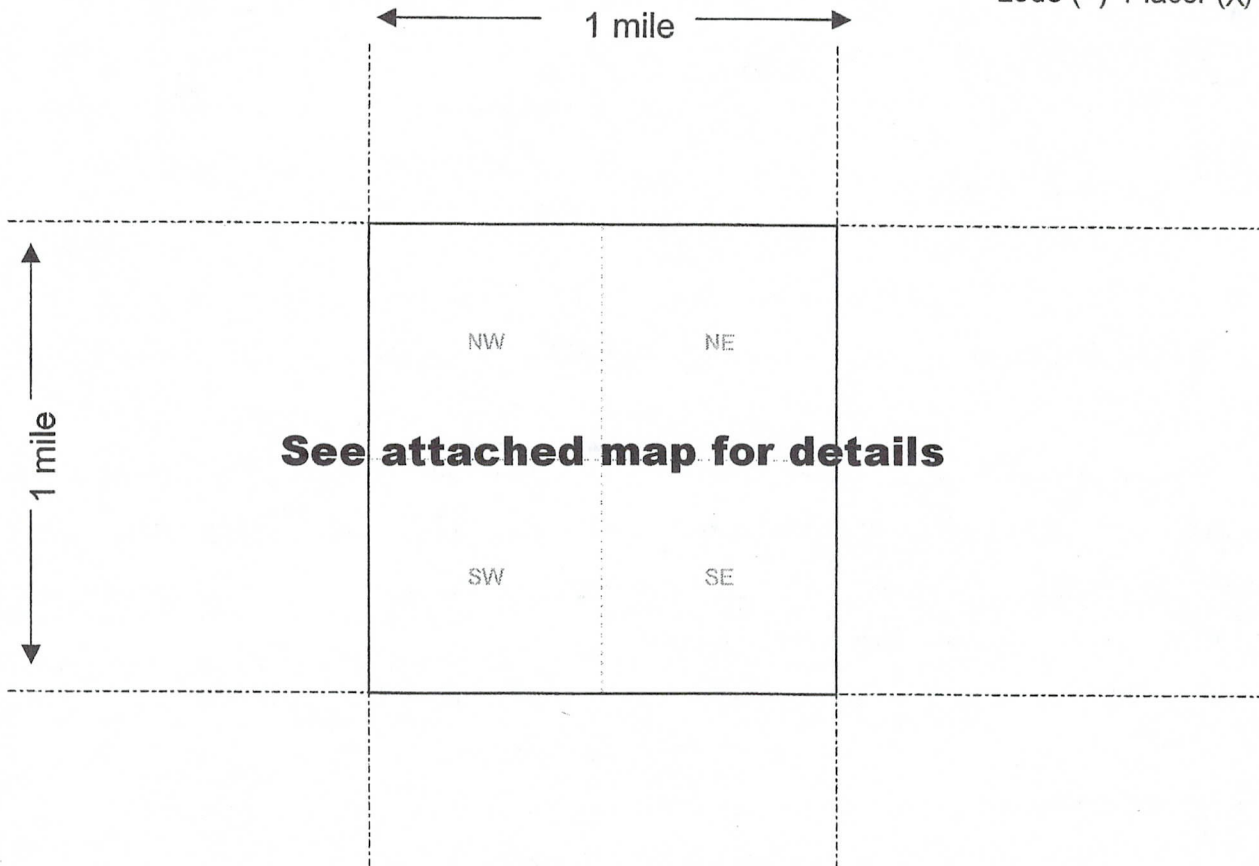
Form MCF102
Revised July 2005

This form is available from the Arizona Department of Mines & Mineral Resources and may be reproduced.

AMC 382767

MINING CLAIM MAP

Lode () Placer (X)



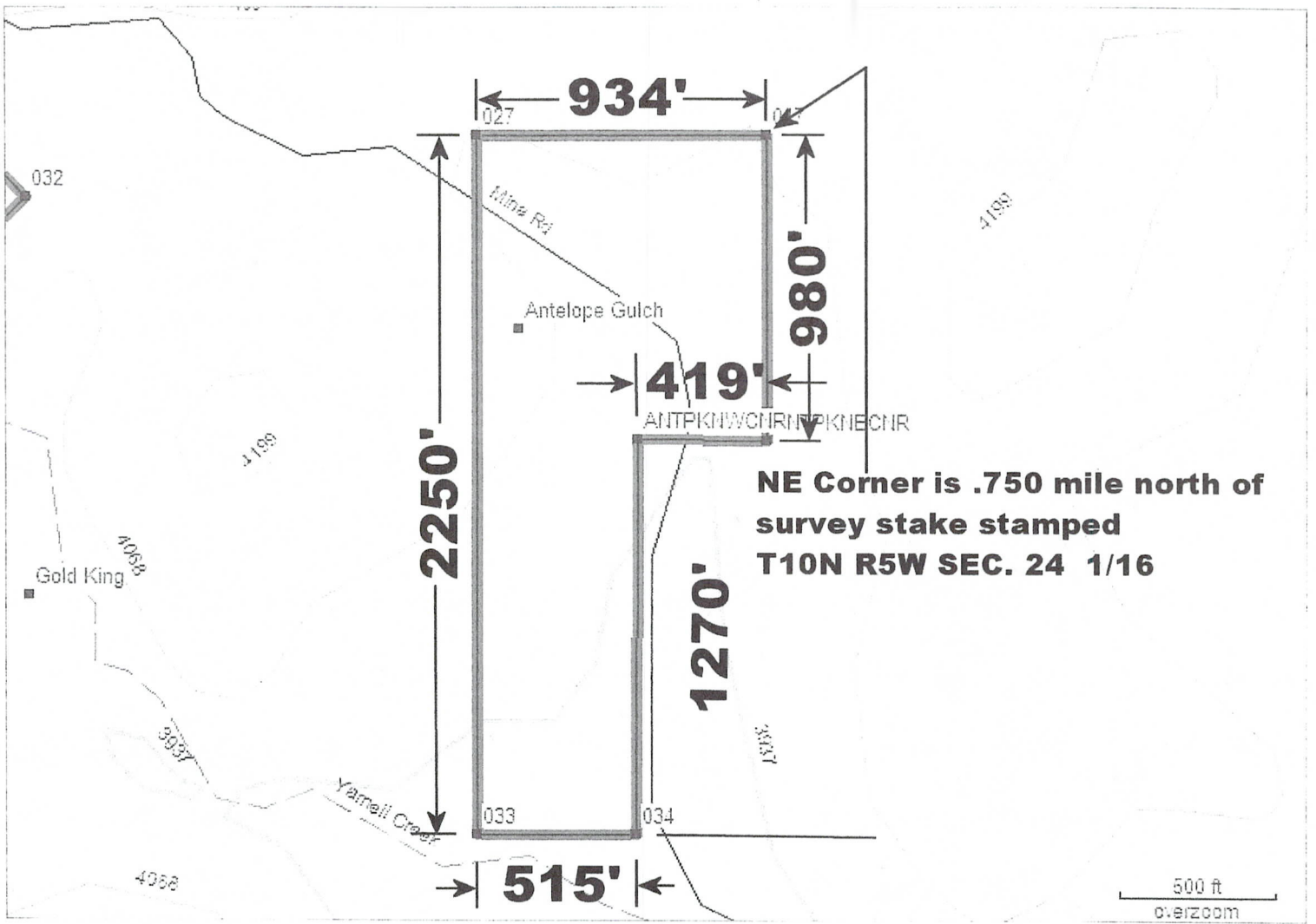
Scale : 1" = 2000 feet



1. The above map depicts the **Antelope Gulch** mining claim, which is located in Section (s) **24**, Township **10** N, Range **5** W, Gila and Salt River Base and Meridian, **Yavapai** County, Arizona.
2. The type of corner and location monuments used are as follows: **4' tall PVC**
3. The bearings and distances in degrees and feet between claim corners are as depicted on the map.

Form MCF100a
Revised July 2005

This form is available from the Arizona Department of Mines & Mineral Resources and may be reproduced.



Antelope Gulch Claim

PHOENIX, AZ

2007 MAY -3 A 11:27

RECEIVED
B.L.M. AZ STATE OFFICE

AMC 382767

Based on the GPS coordinates of the corner posts of mining claim AMC369467, Antelope Peak Gold Lode #1, the area claimed is not consistent with the location of the area filed in the Notice of Mining Location. That claims is about 419 feet wide by 1500 feet long.

When Recorded, return to:
Gerald Gordon
P.O.Box 378
Brook, IN, 47922

LOCATION NOTICE FOR PLACER MINING CLAIM

NOTICE IS HEREBY GIVEN that the **Goldstar**
_____ placer mining claim has been located by
Gerald Gordon, Jr. & Tahara Brown whose current mailing
address is P.O.Box 378, Brook, IN, 47922

RECEIVED
B.L.M. AZ STATE OFFICE
2007 MAY -3 A 11: 27
PHOENIX, AZ
BLM
Date
Stamp

The general course of this claim is **Rectangle** and it is situated in
Yavapai
County, Arizona.

This claim is 1320 feet in length and 1066 feet in width. This claim runs from the
location monument on which this location notice is posted approximately 1320 feet in **Southerly**
direction to the **South** end line and 1066 feet in a **Westerly** direction to the **West** end line.
This claim is marked by four monuments, one at each corner of the claim.

The location monument on which this notice is posted is situated within Section 8, Township
9 N, Range 4 W, Gila Salt River Base and Meridian, Arizona. This claim encompasses
portions of the following legal subdivision(s) if located by legal subdivision or the following quarter section (s),
section (s), Township (s) and Range (s) **SW1/4 SE1/4 SEC.8 T9N R4W**
_____, Gila Salt River Base and Meridian, Arizona.

The locality of this claim with reference to some natural object or permanent monument and additional
information (if any) concerning its locality are as follows: **The south west corner of the claim**
is at the US GLO survey stake stamped 1/4 S8 S17

DATED AND POSTED on the ground this 8th day of February, 2007.

LOCATOR (s) *Gerald Gordon* *Tahara Brown*

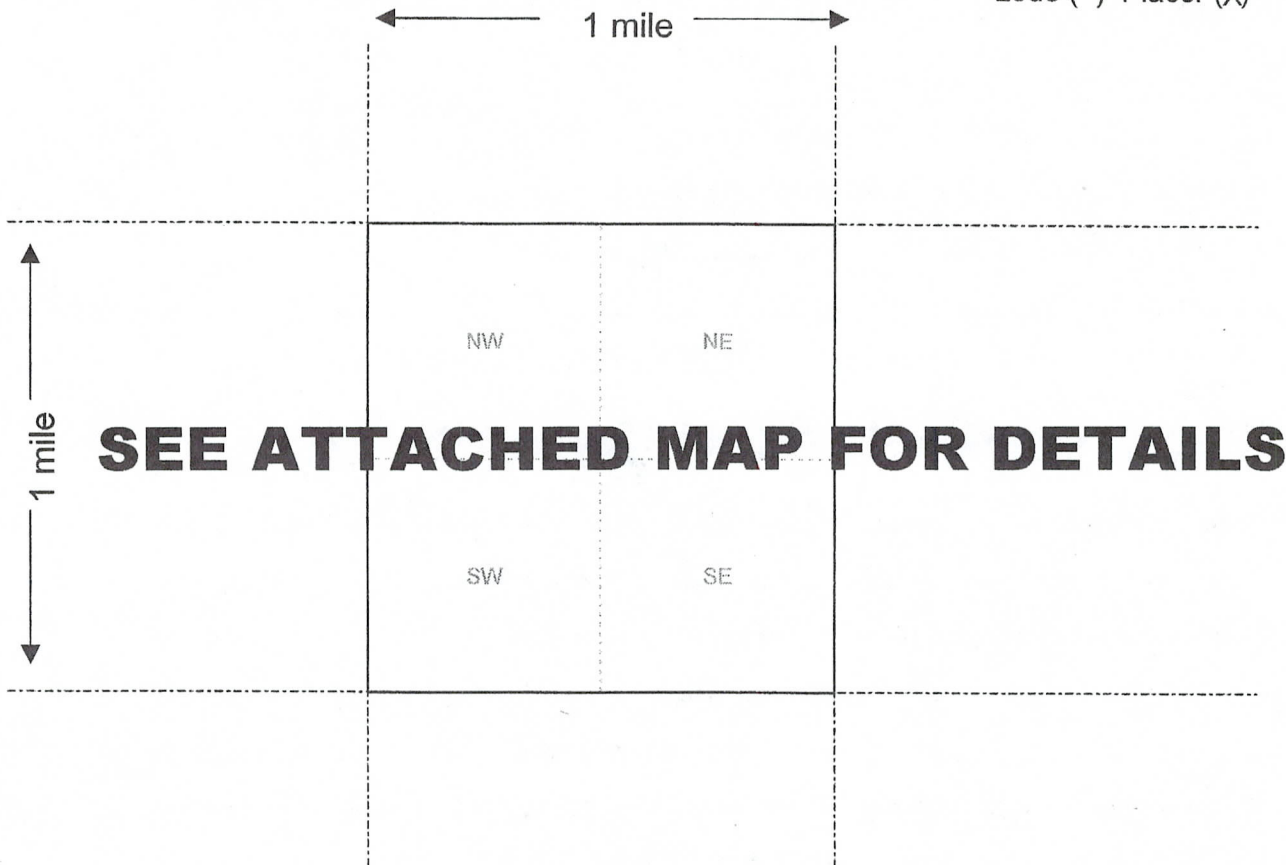
Form MCF102
Revised July 2005

This form is available from the Arizona Department of Mines & Mineral Resources and may be reproduced.

AMG 382768

MINING CLAIM MAP

Lode () Placer (X)



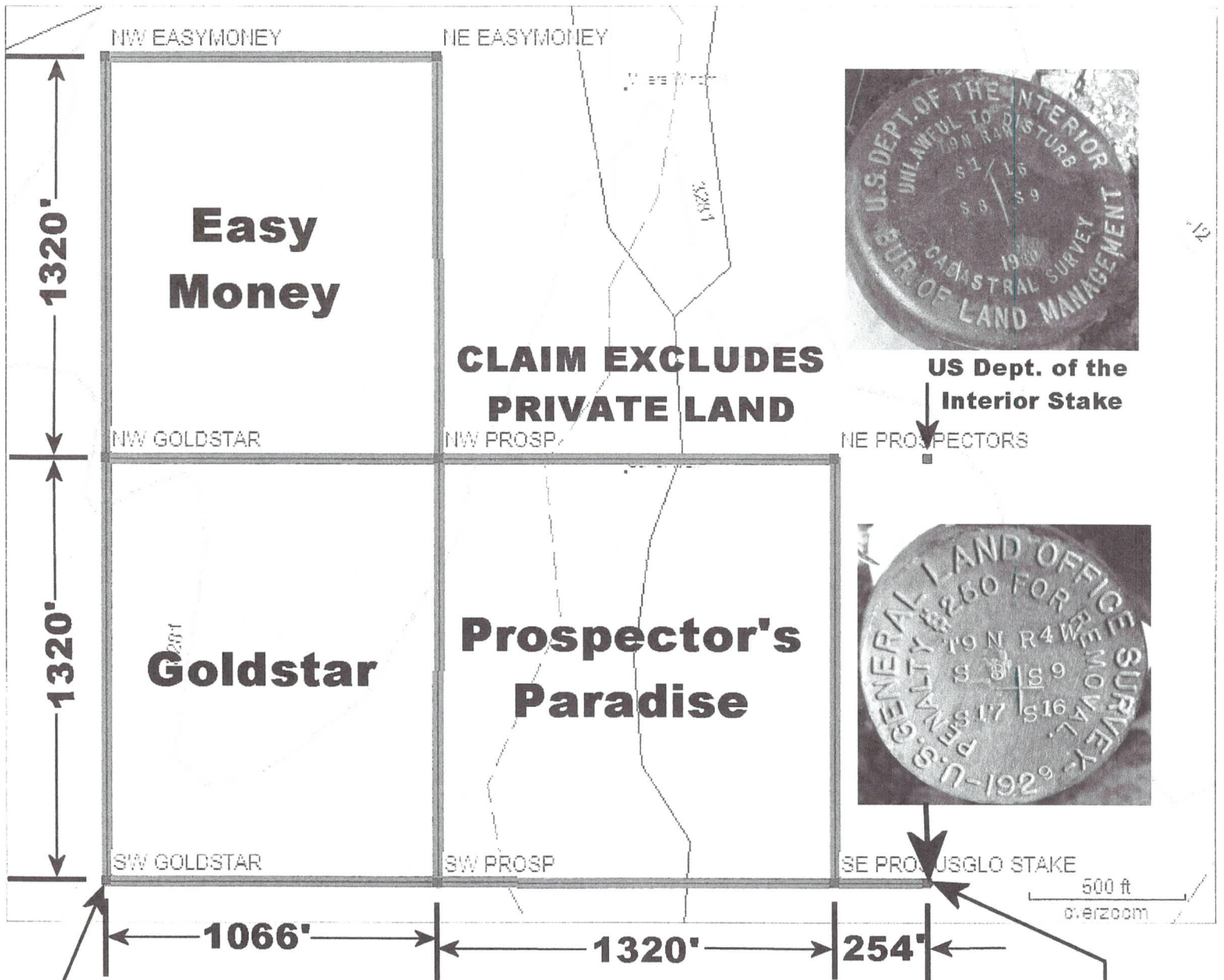
Scale : 1" = 2000 feet



1. The above map depicts the **Goldstar** mining claim, which is located in Section (s) **8**, Township **9** N, Range **4** W, Gila and Salt River Base and Meridian, Yavapai County, Arizona.
2. The type of corner and location monuments used are as follows: 4' tall PVC
3. The bearings and distances in degrees and feet between claim corners are as depicted on the map.

Form MCF100a
Revised July 2005

This form is available from the **Arizona Department of Mines & Mineral Resources** and may be reproduced.




US Dept. of the Interior Stake



**US General Land Office Survey Stake
S8, S9, S17, S16**

US GLO Stake



**Map Represents
SE1/4 SEC.8 T9N R4W**

2001 MAY -3 A 11: 27

PHOENIX, AZ

RECEIVED
B.L.M. AZ STATE OFFICE

All corners 90 degrees

AMC 382768

When Recorded, return to:
Gerald Gordon
P.O.Box 378
Brook, IN, 47922

LOCATION NOTICE FOR PLACER MINING CLAIM

NOTICE IS HEREBY GIVEN that the Easy Money
_____ placer mining claim has been located by
Gerald Gordon, Jr. & Tahara Brown whose current mailing
address is P.O.Box 378, Brook, IN, 47922

RECEIVED
B.L.M. AZ STATE OFFICE
2007 MAY - 3 A 11: 27
PHOENIX, AZ
BLM
Date
Stamp

The general course of this claim is Rectangle and it is situated in
Yavapai
County, Arizona.

This claim is 1320 feet in length and 1066 feet in width. This claim runs from the
location monument on which this location notice is posted approximately 1320 feet in Northerly
direction to the North end line and 1066 feet in a Westerly direction to the West end line.
This claim is marked by four monuments, one at each corner of the claim.

The location monument on which this notice is posted is situated within Section 8, Township
9 N, Range 4 W, Gila Salt River Base and Meridian, Arizona. This claim encompasses
portions of the following legal subdivision(s) if located by legal subdivision or the following quarter section (s),
section (s), Township (s) and Range (s) NW1/4 SE1/4 SEC.8 T9N R4W
_____, Gila Salt River Base and Meridian, Arizona.

The locality of this claim with reference to some natural object or permanent monument and additional
information (if any) concerning its locality are as follows: The south west corner of the claim
is 1320' North of the US GLO survey stake stamped 1/4 S8 S17

DATED AND POSTED on the ground this 8th day of February, 2007.

LOCATOR (s) Gerald Gordon Tahara Brown

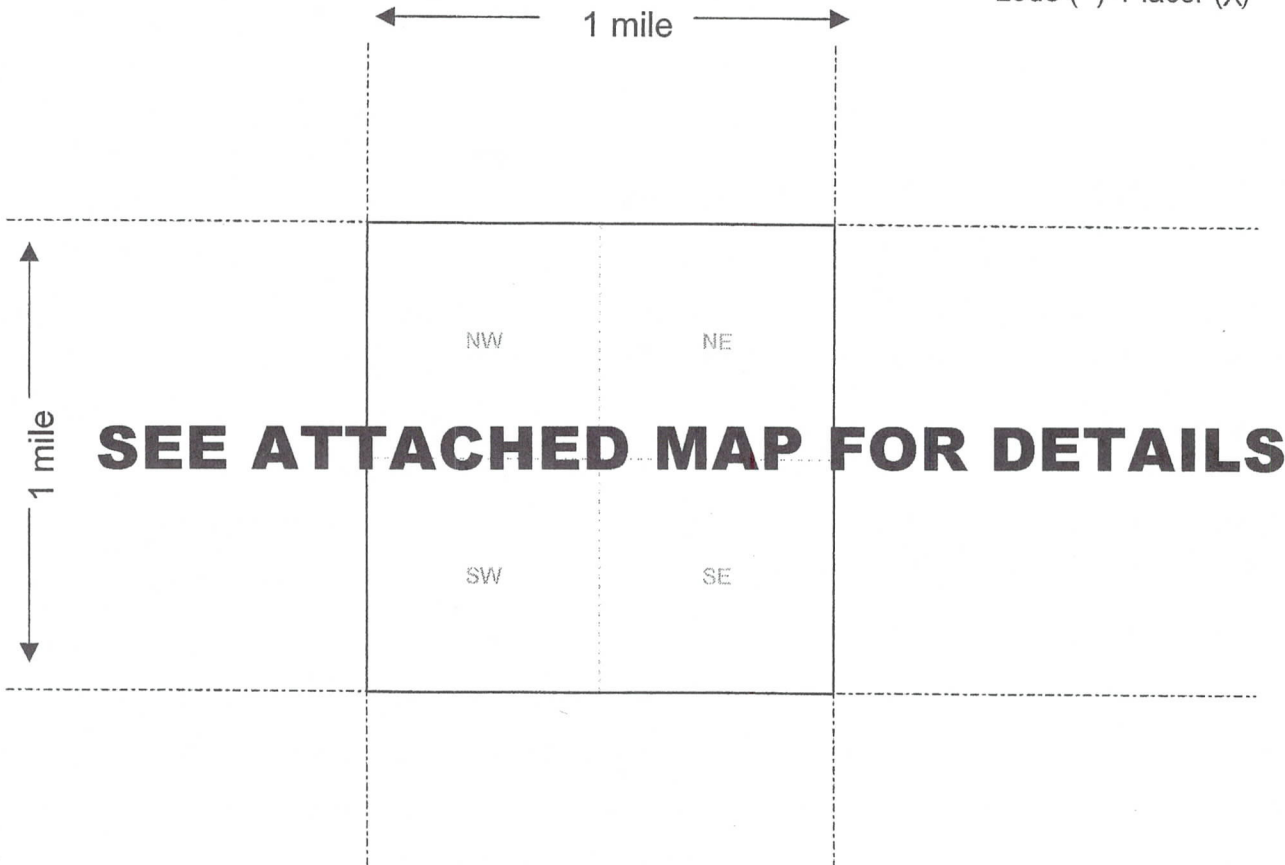
Form MCF102
Revised July 2005

This form is available from the Arizona Department of Mines & Mineral Resources and may be reproduced.

AMC 382769

MINING CLAIM MAP

Lode () Placer (X)



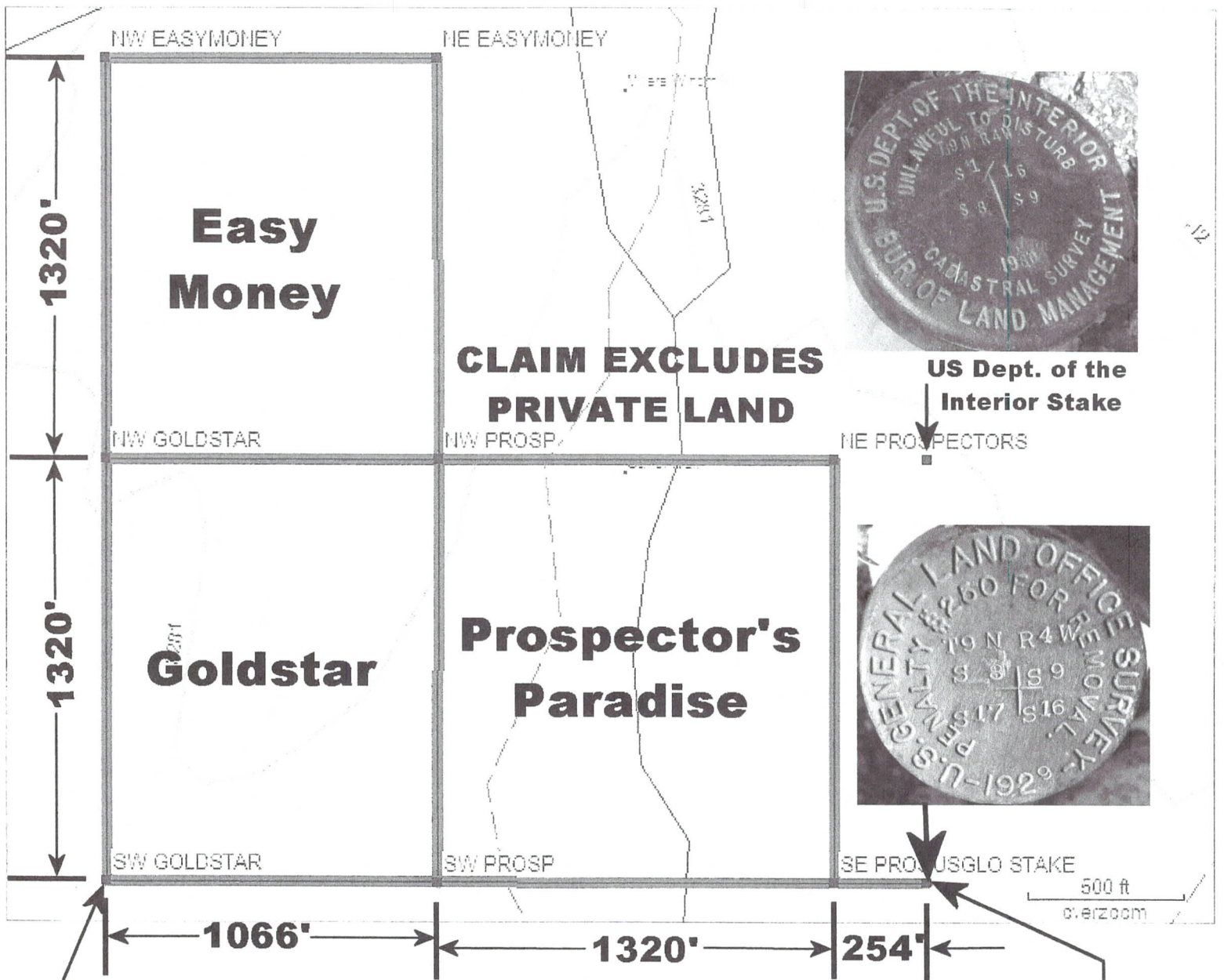
Scale : 1" = 2000 feet




1. The above map depicts the **Easy Money** mining claim, which is located in Section (s) **8**, Township **9** **N**, Range **4** **W**, Gila and Salt River Base and Meridian, **Yavapai** County, Arizona.
2. The type of corner and location monuments used are as follows: **4' tall PVC**
3. The bearings and distances in degrees and feet between claim corners are as depicted on the map.

Form MCF100a
Revised July 2005

This form is available from the **Arizona Department of Mines & Mineral Resources** and may be reproduced.



US Dept. of the Interior Stake



US GLO Stake

US General Land Office Survey Stake
S8, S9, S17, S16

Map Represents
SE1/4 SEC.8 T9N R4W

PHOENIX AZ

2001 MAY - 3 A 11: 27

RECEIVED
B.L.M. AZ STATE OFFICE


AMC 382769

All corners 90 degrees

When Recorded, return to:
Gerald Gordon
P.O.Box 378
Brook, IN, 47922

LOCATION NOTICE FOR PLACER MINING CLAIM

NOTICE IS HEREBY GIVEN that the Prospector's
Paradise placer mining claim has been located by
Gerald Gordon, Jr. & Tahara Brown whose current mailing
address is P.O.Box 378, Brook, IN, 47922



The general course of this claim is Square and it is situated in
Yavapai
County, Arizona.

This claim is 1320 feet in length and 1320 feet in width. This claim runs from the
location monument on which this location notice is posted approximately 1320 feet in Southerly
direction to the South end line and 1320 feet in a Easterly direction to the East end line.
This claim is marked by four monuments, one at each corner of the claim.

The location monument on which this notice is posted is situated within Section 8, Township
9 N, Range 4 W, Gila Salt River Base and Meridian, Arizona. This claim encompasses
portions of the following legal subdivision(s) if located by legal subdivision or the following quarter section (s),
section (s), Township (s) and Range (s) SE1/4 SE1/4 SEC.8 T9N R4W
Gila Salt River Base and Meridian, Arizona.

The locality of this claim with reference to some natural object or permanent monument and additional
information (if any) concerning its locality are as follows: The south east corner of the claim
is 254' West of the US GLO survey stake stamped S8, S9, S17, S16

DATED AND POSTED on the ground this 9th day of February, 2007.

LOCATOR (s) Gerald Gordon, Jr. Tahara Brown

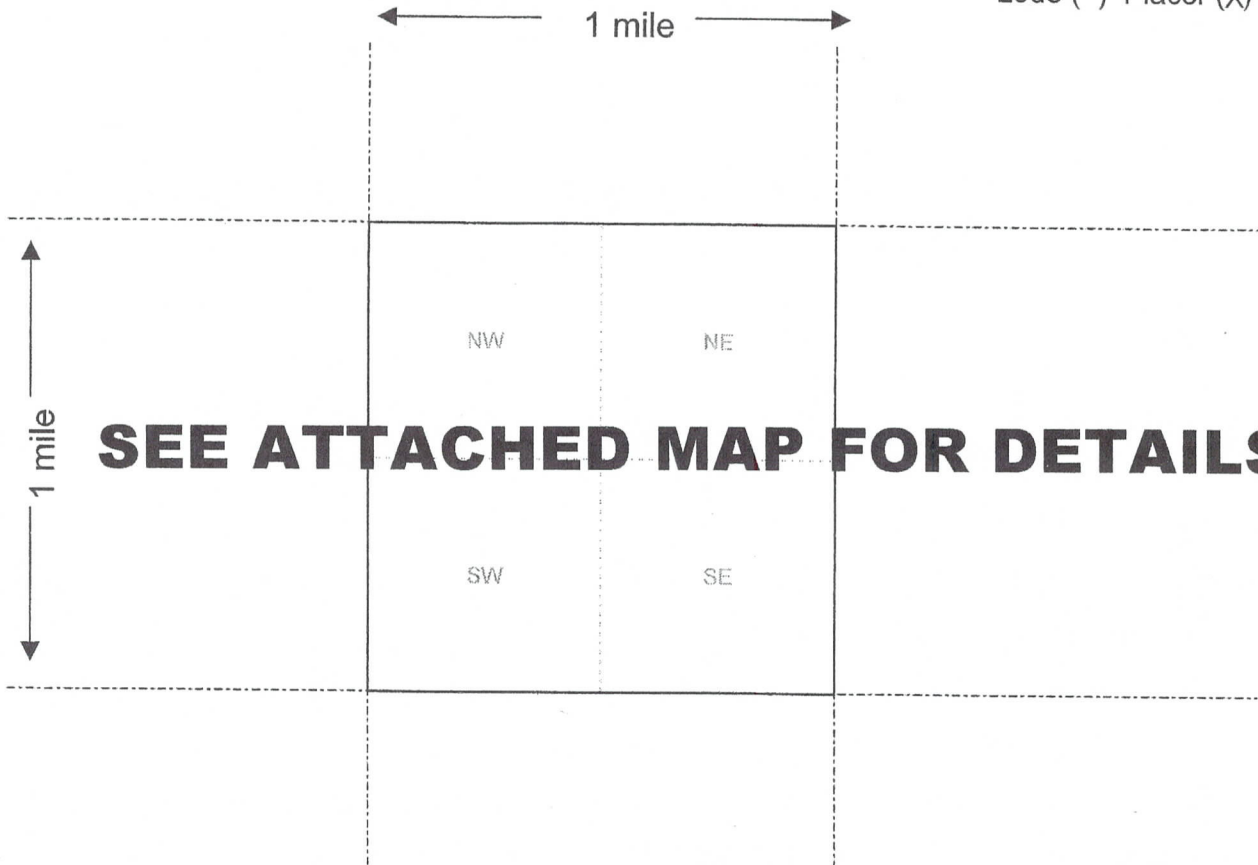
Form MCF102
Revised July 2005

This form is available from the Arizona Department of Mines & Mineral Resources and may be reproduced.

AMC 382770

MINING CLAIM MAP

Lode () Placer (X)



SEE ATTACHED MAP FOR DETAILS

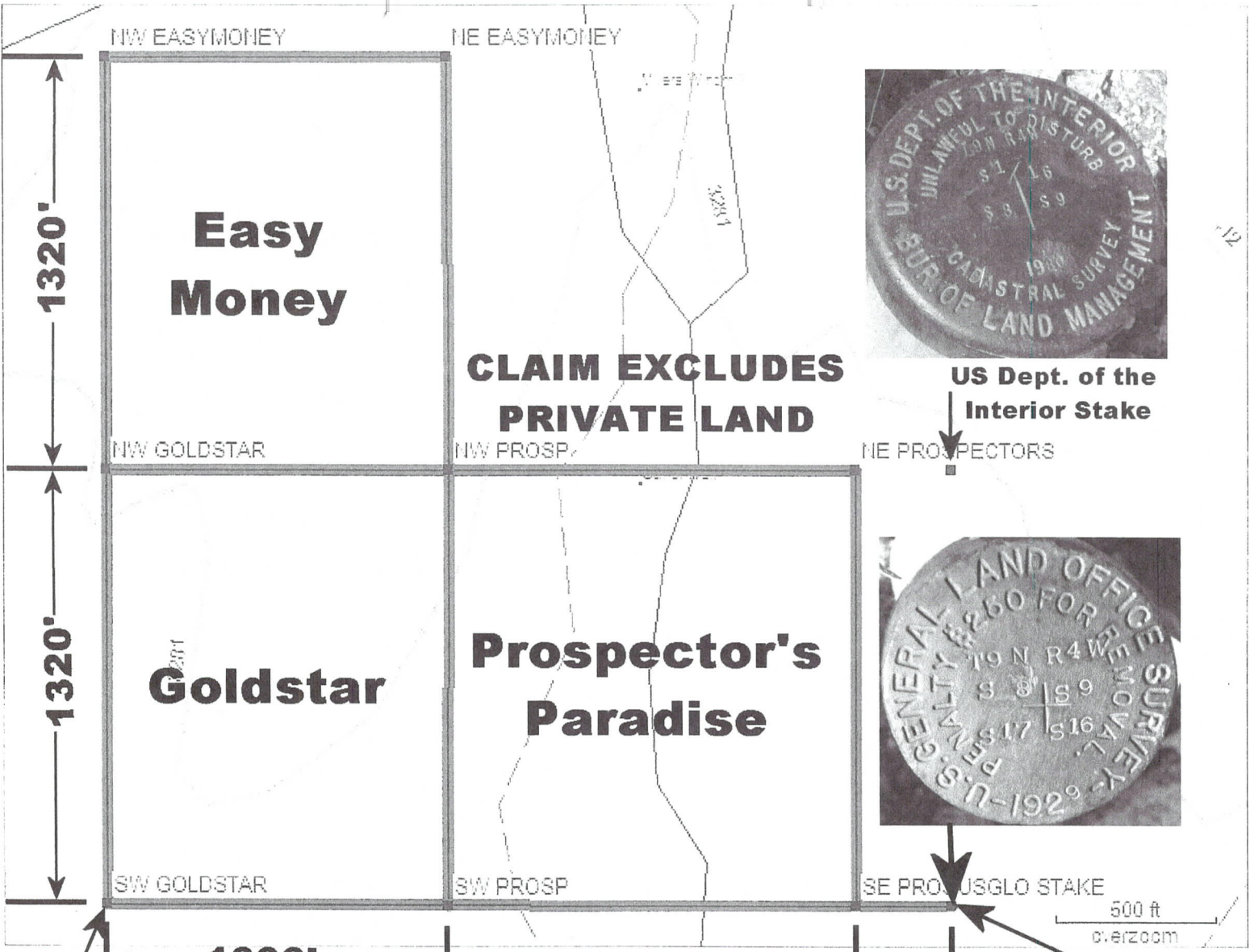
Scale : 1" = 2000 feet



1. The above map depicts the **Prospector's Paradise** mining claim, which is located in Section (s) 8, Township 9 N, Range 4 W, Gila and Salt River Base and Meridian, Yavapai County, Arizona.
2. The type of corner and location monuments used are as follows: 4' tall PVC
3. The bearings and distances in degrees and feet between claim corners are as depicted on the map.

Form MCF100a
Revised July 2005

This form is available from the **Arizona Department of Mines & Mineral Resources** and may be reproduced.



US Dept. of the Interior Stake



US GLO Stake

Easy Money

CLAIM EXCLUDES PRIVATE LAND

Goldstar

Prospector's Paradise

US GLO Stake

US General Land Office Survey Stake

S8, S9, S17, S16

Map Represents

SE1/4 SEC.8 T9N R4W

RECEIVED
 U.S. GENERAL LAND OFFICE
 PHOENIX, AZ
 2007 MAY - 3 A 11: 27

AMC 382710

All corners 90 degrees

Amended AMC 382771

LOCATION NOTICE FOR PLACER MINING CLAIM

Amendment BLM Serial # AMC 307.557

NOTICE IS HEREBY GIVEN that the Gold
King placer mining claim has been located by
DAVID Bybee whose current mailing
address is 229 Millbrook Ave
LAKE HAVASU City, AZ 86403

RECEIVED
BLM ADJUSTED OFFICE
2016 MAR 24 P 3:15
PHOENIX, ARIZONA
BLM
Date
Stamp

The general course of this claim is 20 acre and it is situated in Yavapai
County, Arizona. This claim is 1320' feet in length and 600' feet in width.

20 Total Claim Acreage. This claim runs from the location monument on which this location notice is
posted at the NE corner of the claim approximately 1320 feet in a West direction to the
135° end line and 600' feet in a North direction to the 135° end line. This claim is
marked by four monuments, one at each corner of the claim.

The location monument on which this notice is posted is situated within Section 24, Township
10 N, Range 5 W, Gila Salt River Base and Meridian, Arizona. This claim encompasses
portions of the following legal subdivision(s) if located by legal subdivision or the following quarter section(s),
section(s), Township(s) and Range(s) _____
_____, Gila Salt River Base and Meridian, Arizona.

The locality of this claim with reference to some natural object or permanent monument and additional information
(if any) concerning its locality are as follows: Near the Old Stage Road
every the Creek bed, up stream.
_____ The above information is shown on the attached map.

DATED AND POSTED on the ground this 15 day of MARCH, 2016.

LOCATOR(s) AGENT

Print Name(s) DAVID Bybee

Signature(s) [Signature]

Form MCF102
Revised July 2014

This form is available from the Arizona Geological Survey and may be reproduced.

RE
4-7-16

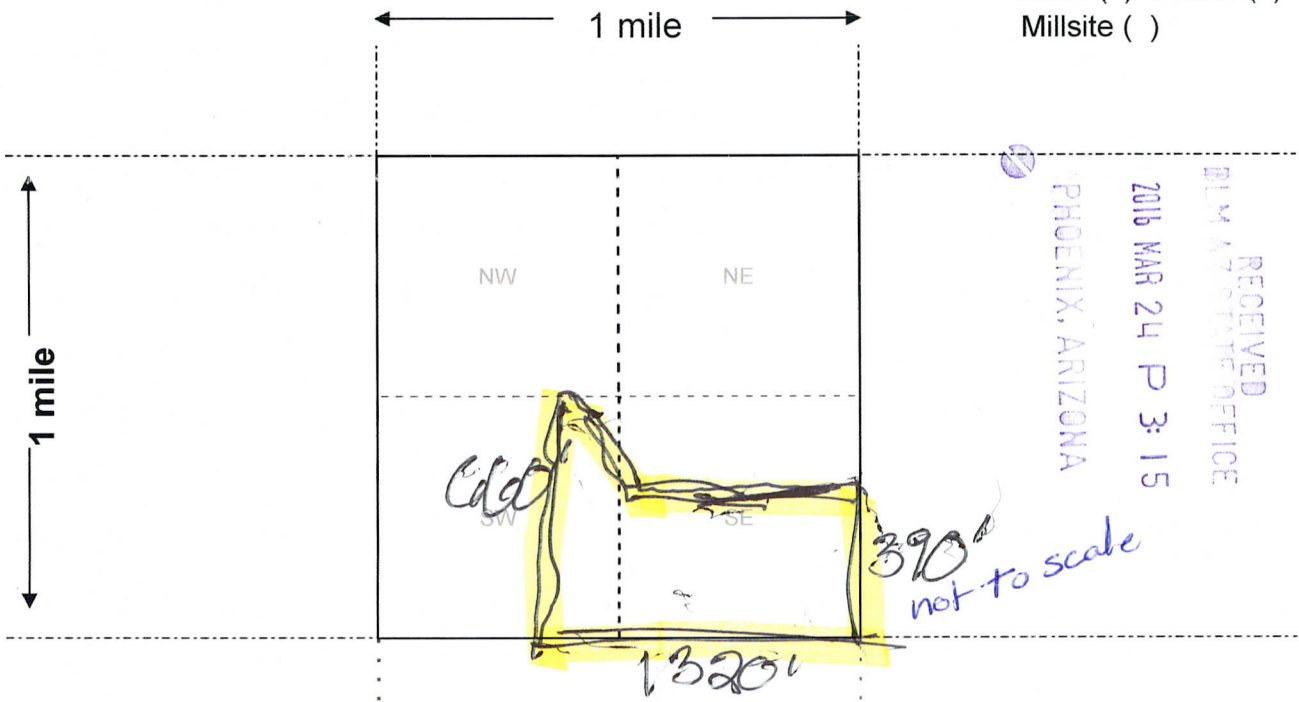
Amendment lacks the precise acreage
remaining & does not give the precise
dimensions. However, map w/ highlights does
depict the amended claim

ENTERED
APR 7 2016
BY: RE

AMC 382771

MINING CLAIM MAP

Lode () Placer (✓)
Millsite ()



AMC 377557/382771
Scale: 1" = 2000 feet
N

1. The above map depicts the 20 acres mining claim, which is located in Section (s) _____, Township _____, Range _____, Gila and Salt River Base and Meridian, Maricopa County, Arizona. Total claim acreage is 20
2. The type of corner and location monuments used are as follows: NE corner of old stage RD claim
3. The bearings and distances in degrees and feet between claim corners and to a public land survey monument are as depicted on the map.
4. If the claim is a placer or millsite claim with exterior limits conforming to legal subdivisions of the public survey, provide a legal description of the claim included

Form MCF100a
Revised July 2014

David Bybee
229 Mulberry Ave
Lake Havasu City, AZ 86403

LAS VEGAS NV 89001

22 MAR 2016 FN 31



RECEIVED
ELM HAVASU CITY OFFICE

2016 MAR 24 P 3:10

PHOENIX ARIZONA

United States Dept. of Interior

BHM


att: ~~Bob~~ Rod Clark

as. office

1 North Central Ave, Suite 800

Phoenix, Az. 85004

8500434427



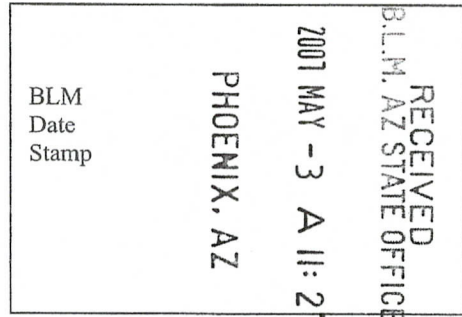
When Recorded, return to:
Gerald Gordon
P.O.Box 378
Brook, IN, 47922

LOCATION NOTICE FOR PLACER MINING CLAIM

NOTICE IS HEREBY GIVEN that the **GOLD KING**

_____ placer mining claim has been located by

Gerald Gordon, Jr. & Tahara Brown whose current mailing
address is P.O.Box 378, Brook, IN, 47922



The general course of this claim is **Irregular** and it is situated in
Yavapai

County, Arizona.

This claim is **See Map** feet in length and **See Map** feet in width. This claim runs from the

location monument on which this location notice is posted approximately 1320' west to monument, then 1869' NW to monument, then 782' north to the NW stake, then SW 2423.5' to the next monument, then east 515' to monument, south 106' to monument and east 419' to monument, then south 284' to the point of beginning.

This claim is marked by **8** monuments, one at each corner of the claim.

The location monument on which this notice is posted is situated within Section **24**, Township **10 N**, Range **5 W**, Gila Salt River Base and Meridian, Arizona. This claim encompasses

portions of the following legal subdivision(s) if located by legal subdivision or the following quarter section (s),

section (s), Township (s) and Range (s) **SE1/4 SW1/4 NW1/4 OF THE NW1/4 SEC. 24**

T10N R5W

, Gila Salt River Base and Meridian, Arizona.

The locality of this claim with reference to some natural object or permanent monument and additional information (if any) concerning its locality are as follows: **SE location monument is 1320'**

north of survey stake stamped T10N R5W SEC. 24 1/16

DATED AND POSTED on the ground this **7TH** day of **March**, 20**07**.

LOCATOR (s) Gerald Gordon Tahara Brown

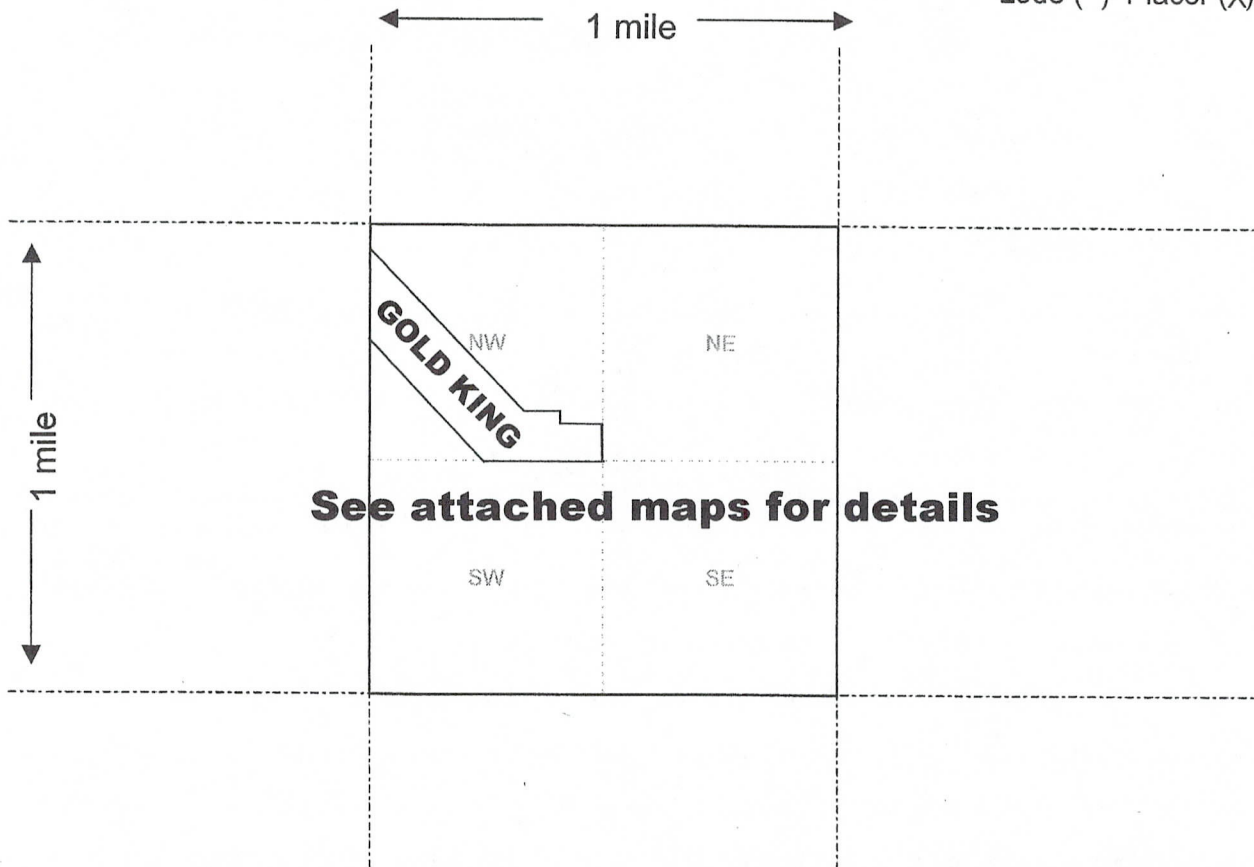
Form MCF102
Revised July 2005

This form is available from the Arizona Department of Mines & Mineral Resources and may be reproduced.

AMC 382771

MINING CLAIM MAP

Lode () Placer (X)



Scale : 1" = 2000 feet

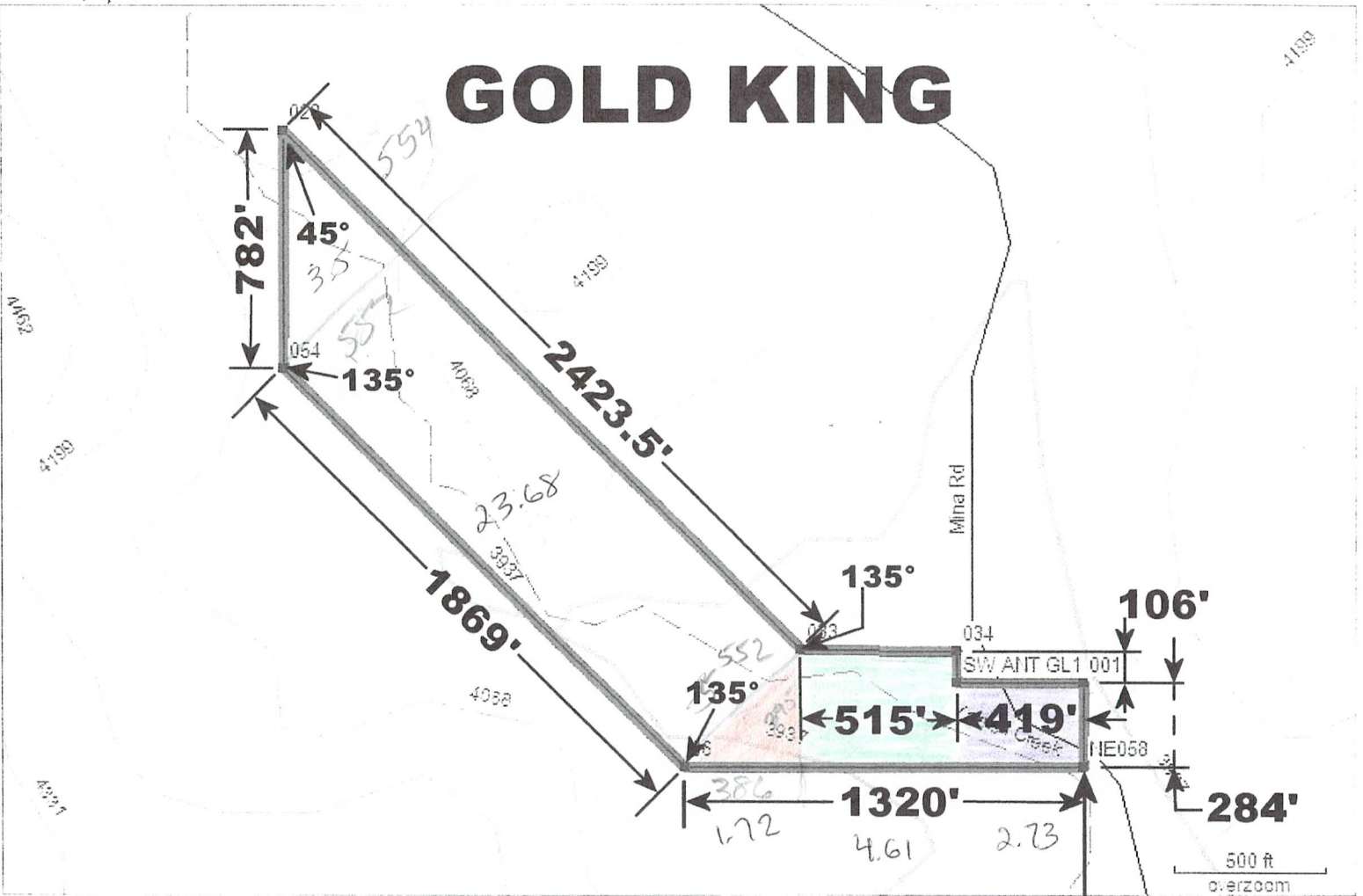


1. The above map depicts the **GOLD KING** mining claim, which is located in Section (s) **24**, Township **10** N, Range **5** W, Gila and Salt River Base and Meridian, Yavapai County, Arizona.
2. The type of corner and location monuments used are as follows: 4' tall PVC
3. The bearings and distances in degrees and feet between claim corners are as depicted on the map.

Form MCF100a
Revised July 2005

This form is available from the **Arizona Department of Mines & Mineral Resources** and may be reproduced.

GOLD KING



all corners are 90° unless noted

*Verify acreages, again
 some doubts RE
 2.22.12
 32.74*

36.24

PHOENIX, AZ

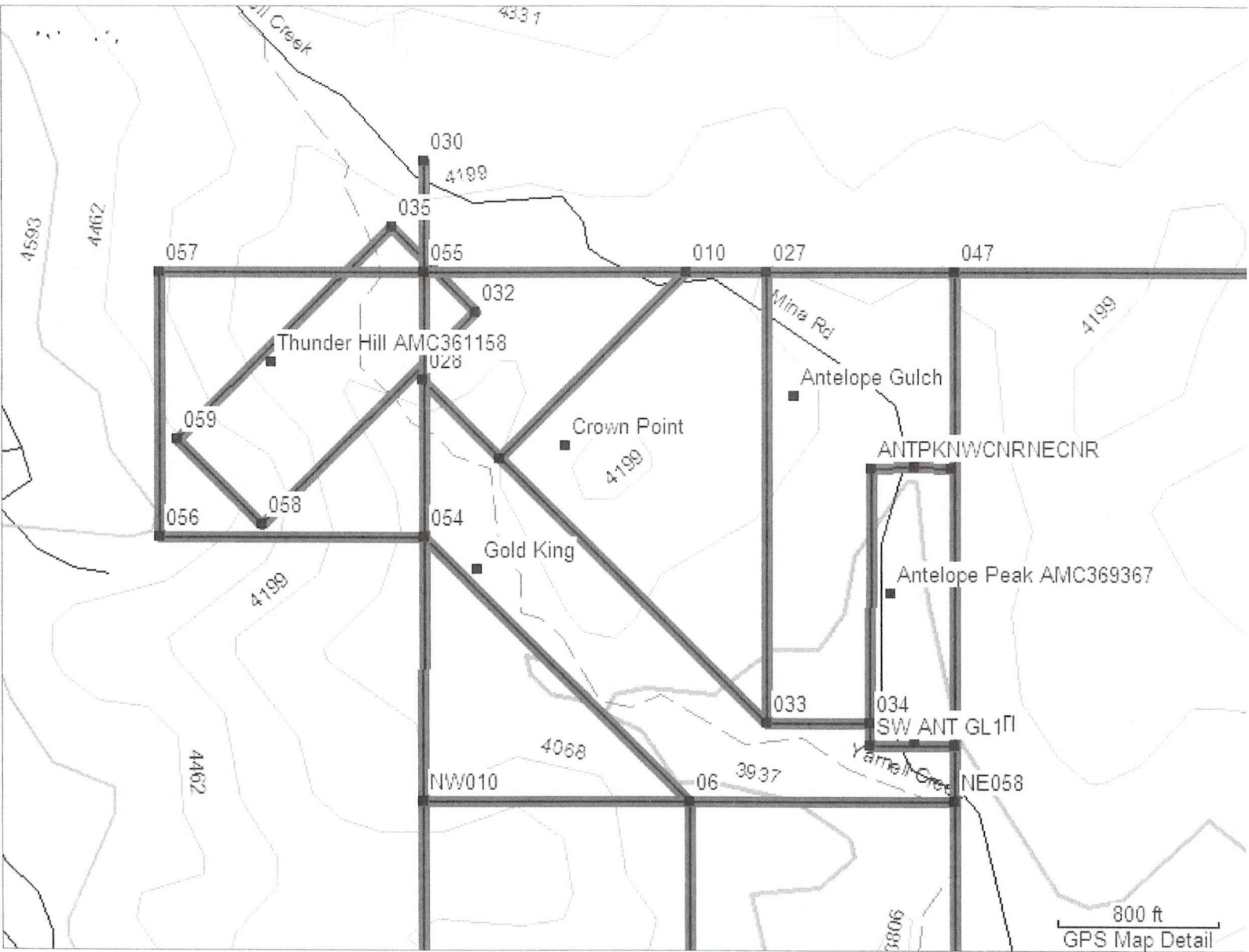
2007 MAY -3 A 11: 27

RECEIVED
B.L.M. AZ STATE OFFICE

NE Corner of Old Stage Rd Claim AMC 377557

AMC 382771

Based on the GPS coordinates of the corner posts of mining claim AMC369467, Antelope Peak Gold Lode #1, the area claimed is not consistent with the location of the area filed in the Notice of Mining Location. That claims is about 419 feet wide by 1500 feet long.



AMN 382771

RECEIVED
B.L.M. AZ STATE OFFICE

2007 MAY -3 A 11:27

PHOENIX, AZ

When Recorded, return to:
Gerald Gordon
P.O.Box 378
Brook, IN, 47922

LOCATION NOTICE FOR PLACER MINING CLAIM

NOTICE IS HEREBY GIVEN that the **Crown Point**
_____ placer mining claim has been located by
Gerald Gordon, Jr. & Tahara Brown whose current mailing
address is P.O.Box 378, Brook, IN, 47922

RECEIVED
B.L.M. AZ STATE OFFICE
2007 MAY -3 A 11: 27
PHOENIX, AZ
BLM
Date
Stamp

The general course of this claim is **Triangular** and it is situated in
Yavapai
County, Arizona.

This claim is see map details feet in length and see map details feet in width. This claim runs from the
location monument on which this location notice is posted approximately **2250** feet in a **northerly**
direction to the **north** end line and **400** feet in a **westerly** direction to the **west** end line.
then southwest 1320 feet to a stake, then southeast 1880 feet to the beginning.
This claim is marked by four monuments, one at each corner of the claim.

The location monument on which this notice is posted is situated within Section **24**, Township
10 N, Range **5** W, Gila Salt River Base and Meridian, Arizona. This claim encompasses
portions of the following legal subdivision(s) if located by legal subdivision or the following quarter section (s),
section (s), Township (s) and Range (s) **NE1/4, NW1/4, SE1/4, and SW1/4 of the**
NW1/4 SEC.24 T10N R5W, Gila Salt River Base and Meridian, Arizona.

The locality of this claim with reference to some natural object or permanent monument and additional
information (if any) concerning its locality are as follows: The NW stake is 1320' east of the survey pin stamped
S14/S13/S23/S24

The south claim stake is locate 1943 feet in a westerly direction, 29 degrees
from the survey stake stamped T10N R5W SEC.24 1/16

DATED AND POSTED on the ground this **5th** day of **March**, 20**07**.

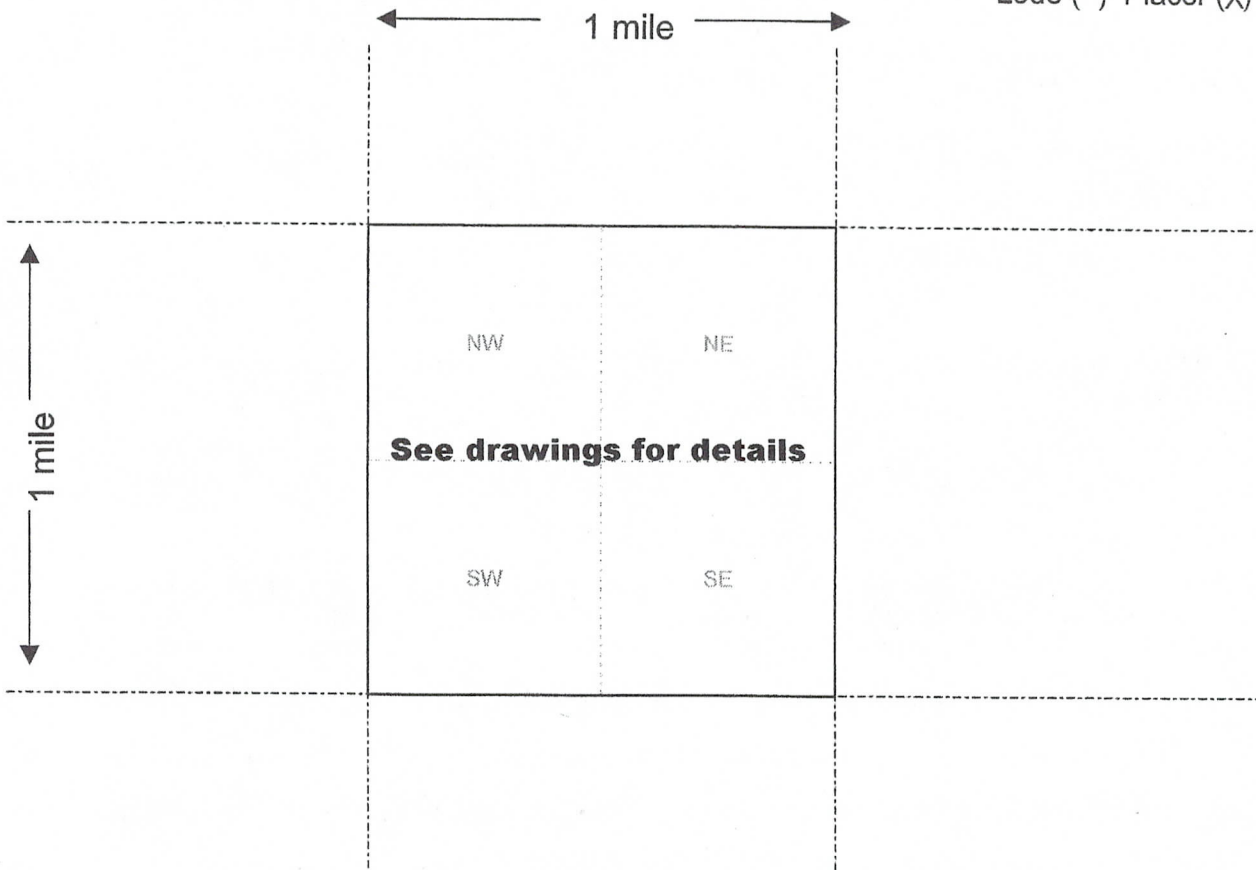
LOCATOR (s) Gerald Gordon Jr. Tahara Brown

Form MCF102
Revised July 2005

AMC 382772

MINING CLAIM MAP

Lode () Placer (X)



Scale : 1" = 2000 feet

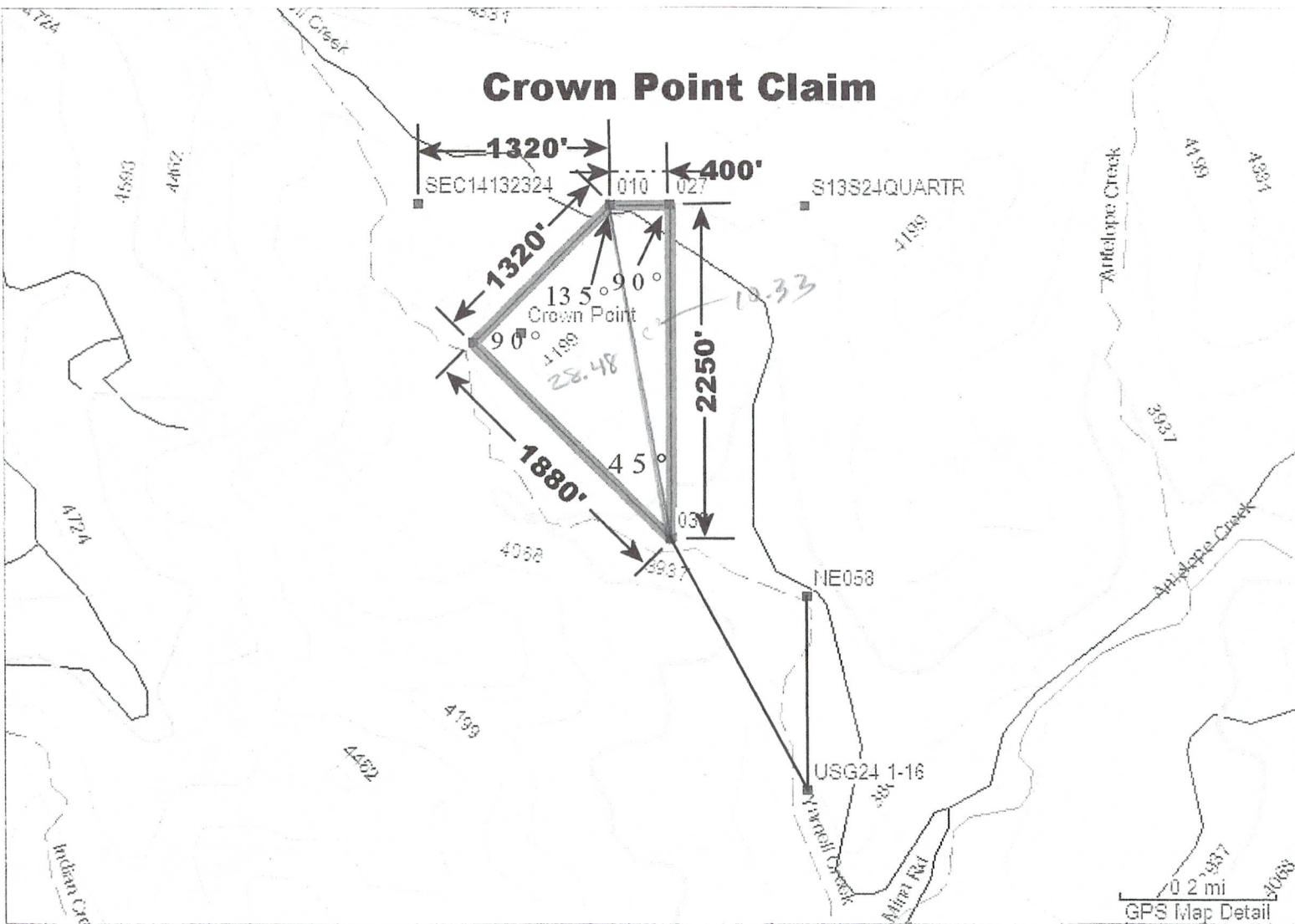


1. The above map depicts the **Crown Point** mining claim, which is located in Section (s) **24**, Township **10** N, Range **5** W, Gila and Salt River Base and Meridian, **Yavapai** County, Arizona.
2. The type of corner and location monuments used are as follows: **4' tall PVC**
3. The bearings and distances in degrees and feet between claim corners are as depicted on the map.

Form MCF100a
Revised July 2005

This form is available from the **Arizona Department of Mines & Mineral Resources** and may be reproduced.

Crown Point Claim



AMC 382712

RECEIVED
B.L.M. AZ STATE OFFICE

2001 MAY -3 A 11: 27

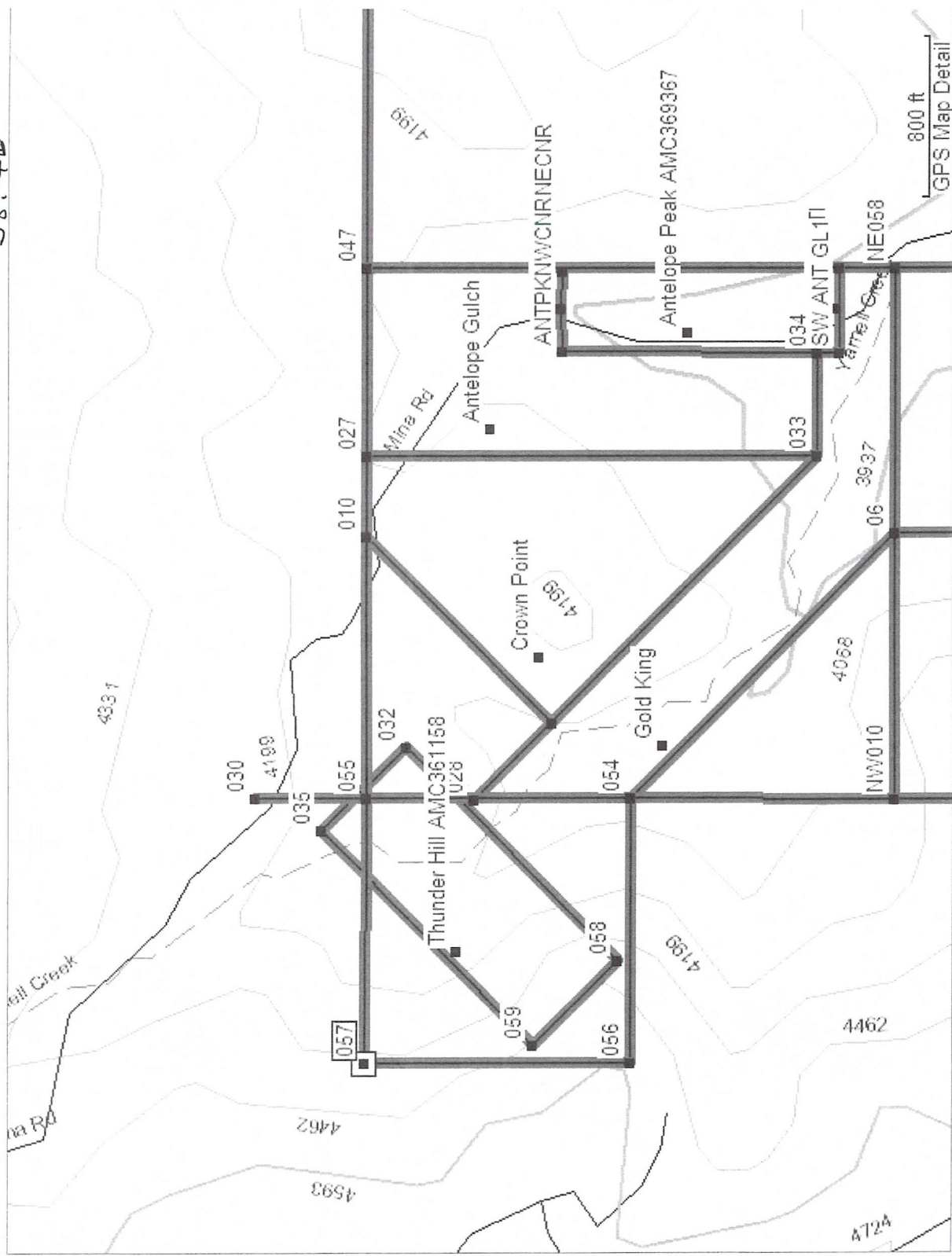
PHOENIX, AZ

AMC 382112

RECEIVED
B.L.M. AZ STATE OFFICE

2007 MAY -3 A 11: 27

PHOENIX, AZ



RUN TIME: 11:05 AM

UNITED STATES DEPARTMENT OF INTERIOR
BUREAU OF LAND MANAGEMENT
GEOGRAPHIC REPORT WITH LAND
Sorted by Serial Number

RUN DATE: 05/03/2007

Page 1 of 2

Adm State: AZ

Serial Number: AZA 005485

Total Case Acres: 1.940

<u>Casetype</u>	<u>Case Disp</u>				<u>Sect</u>	<u>Sur Typ</u>	<u>Sur Num</u>	<u>Suff</u>	<u>Subdivision</u>	<u>Act Pend</u>
285002	AUTHORIZED	14	0100N	0050W	024	ALIQ			SWSE;	

Serial Number: AZA 029027

Total Case Acres: 1.000

<u>Casetype</u>	<u>Case Disp</u>				<u>Sect</u>	<u>Sur Typ</u>	<u>Sur Num</u>	<u>Suff</u>	<u>Subdivision</u>	<u>Act Pend</u>
380913	EXPIRED	14	0090N	0040W	008	FF		1	ALL	

Serial Number: AZA 030461

Total Case Acres: 1.000

<u>Casetype</u>	<u>Case Disp</u>				<u>Sect</u>	<u>Sur Typ</u>	<u>Sur Num</u>	<u>Suff</u>	<u>Subdivision</u>	<u>Act Pend</u>
380913	EXPIRED	14	0100N	0050W	024	ALIQ			SE;	

Serial Number: AZA 031469

Total Case Acres: 9.930

<u>Casetype</u>	<u>Case Disp</u>				<u>Sect</u>	<u>Sur Typ</u>	<u>Sur Num</u>	<u>Suff</u>	<u>Subdivision</u>	<u>Act Pend</u>
281001	AUTHORIZED	14	0080N	0050W	010	ALIQ			SE;	

Serial Number: AZA 031569

Total Case Acres: 1.000

<u>Casetype</u>	<u>Case Disp</u>				<u>Sect</u>	<u>Sur Typ</u>	<u>Sur Num</u>	<u>Suff</u>	<u>Subdivision</u>	<u>Act Pend</u>
837000	EXPIRED	14	0080N	0050W	010	FF			PORTION OF;	

Serial Number: AZAR 0000110

Total Case Acres: 16.660

<u>Casetype</u>	<u>Case Disp</u>				<u>Sect</u>	<u>Sur Typ</u>	<u>Sur Num</u>	<u>Suff</u>	<u>Subdivision</u>	<u>Act Pend</u>
		14	0100N	0050W						

RUN TIME: 11:05 AM

UNITED STATES DEPARTMENT OF INTERIOR
BUREAU OF LAND MANAGEMENT
GEOGRAPHIC REPORT WITH LAND
Sorted by Serial Number

RUN DATE: 05/03/2007
Page 2 of 2

Adm State: AZ

285003 AUTHORIZED 024 ALIQ W2NW,SENW,E2SW;

Serial Number: AZAR 0034626

Total Case Acres: 26.550

<u>Casetype</u>	<u>Case Disp</u>	14	0100N	0050W	<u>Sect</u>	<u>Sur Typ</u>	<u>Sur Num</u>	<u>Suff</u>	<u>Subdivision</u>	<u>Act Pend</u>
286202	AUTHORIZED				024	ALIQ			NWNW,E2NW,SWSE;	

